



Victoria Government Gazette

By Authority of Victorian Government Printer

No. G 49 Thursday 5 December 2013

www.gazette.vic.gov.au

GENERAL

TABLE OF PROVISIONS

Private Advertisements		Government and Outer Budget Sector	
Dissolution of Partnership		Agencies Notices	2958
Generation Next Fireworks	2954	Orders in Council	2988
Estates of Deceased Persons		Acts: Corrections;	
A. B. Natoli Pty	2954	Crown Land (Reserves);	
Basile & Co. Pty Ltd	2954	Land;	
Beck Legal	2954	Land Acquisition and Compensation	
Beckwith Cleverdon Rees	2954	Obtainables	3006
David Davis & Associates	2954		
De Marco Lawyers	2955		
Donald & Ryan Lawyers	2955		
Dwyer Mahon & Robertson	2955		
Engel & Partners Pty	2955		
Fischer McCrae	2955		
John J. Byrne Lawyer Pty Ltd	2956		
Mahons with Yuncken & Yuncken	2956		
McCluskys Lawyers	2956		
Mills Oakley Lawyers	2956		
MJS Law	2956		
MSA Law	2956		
Pearce Webster Dugdales	2957		
Rennick & Gaynor	2957		
Sandhurst Trustees Limited	2957		
T. J. Mulvany & Co.	2957		
White Cleland Pty	2957		
Willis Simmonds Lawyers	2957		

Advertisers Please Note

As from 5 December 2013

The last Special Gazette was No. 433 dated 4 December 2013.

The last Periodical Gazette was No. 1 dated 13 June 2013.

How To Submit Copy

- See our webpage www.gazette.vic.gov.au
 - or contact our office on 8523 4601
between 8.30 am and 5.30 pm Monday to Friday
-

Copies of recent Special Gazettes can now be viewed at the following display cabinet:

- 1 Treasury Place, Melbourne (behind the Old Treasury Building)
-

**PUBLICATION OF THE VICTORIA GOVERNMENT GAZETTE (GENERAL)
CHRISTMAS PERIOD 2013**

PLEASE NOTE:

The final Victoria Government Gazette (General) for 2013 (G52/13) will be published on
Tuesday 24 December 2013

Copy deadlines:

Private Advertisements **9.30 am on Thursday 19 December 2013**

Government and Outer

Budget Sector Agencies Notices **9.30 am on Thursday 19 December 2013**

Office Hours:

The Victoria Government Gazette Office is open during normal office hours over the holiday period, i.e. 8.30 am to 5.30 pm Monday to Friday, excluding public holidays.

Where urgent gazettal is required after hours, arrangements should be made with the Government Gazette Officer on 0419 327 321.

JENNY NOAKES
Government Gazette Officer

**PUBLICATION OF THE VICTORIA GOVERNMENT GAZETTE (GENERAL)
NEW YEAR WEEK 2014**

PLEASE NOTE:

The Victoria Government Gazette (General) for New Year week (G1/14) will be published
on **Thursday 2 January 2014**.

Copy deadlines:

Private Advertisements **9.30 am on Friday 27 December 2013**

Government and Outer

Budget Sector Agencies Notices **9.30 am on Friday 27 December 2013**

Office Hours:

The Victoria Government Gazette Office is open during normal office hours over the holiday period, i.e. 8.30 am to 5.30 pm Monday to Friday, excluding public holidays.

Where urgent gazettal is required after hours, arrangements should be made with the Government Gazette Officer on 0419 327 321.

JENNY NOAKES
Government Gazette Officer

PRIVATE ADVERTISEMENTS

DISSOLUTION OF PARTNERSHIP

Notice is hereby given that the partnership between Kylie Pam Roberts and Lucas Peter Roberts, which traded under the name of Generation Next Fireworks, has been dissolved with effect from 10 October 2013.

Re: MARY PATRICIA ROSE, late of 24 Ronley Street, Blackburn, Victoria, social worker, deceased.

Creditors, next-of-kin and others having claims in respect of the estate of the deceased, who died on 22 February 2013, are required by the trustee, Geraldine Mary Baker, to send particulars to the trustee, care of the undermentioned solicitors, by a date not later than two months from the date of publication hereof, after which date the trustee may convey or distribute the assets, having regard only to the claims of which she has notice.

A. B. NATOLI PTY, solicitors,
24 Cotham Road, Kew 3101.

Re: Estate DOROTHY JEAN COX, deceased.

In the estate of DOROTHY JEAN COX, late of 8A Andrew Street, Kerang, Victoria, widow, deceased.

Creditors, next-of-kin and all others having claims against the estate of the said deceased, are required by Lynette Joy Millar and Jesse William Cox, the executors of the Will of the said deceased, to send particulars of such claims to them, in care of the undermentioned solicitors, within two months from the date of publication of this notice, after which date they will distribute the assets, having regard only to the claims of which they then have notice.

BASILE & CO. PTY LTD, legal practitioners,
46 Wellington Street, Kerang, Victoria 3579.

Re: LEWIS EDWARD GOOCH, late of Bupa Care Services, 208 Holdsworth Road, Bendigo, Victoria.

Creditors, next-of-kin and others having claims in respect of the estate of the deceased, who died on 12 August 2013, are required by the trustee, Norman John Fieldew, care of Beck Legal, 165–171 Hargreaves Street, Bendigo,

Victoria, to send particulars to him by 13 February 2014, after which date the trustee may convey or distribute the assets, having regard only to the claims of which the trustee has notice.

BECK LEGAL, solicitors,
165–171 Hargreaves Street, Bendigo 3550.

YVONNE JOY BECKWITH, late of 127 Bonds Road, Lower Plenty, in the State of Victoria, home duties, deceased.

Creditors, next-of-kin and others having claims in respect of the estate of the abovenamed deceased, who died on 3 July 2013, are required to send particulars thereof to the executors, care of the undermentioned solicitors, on or before 5 February 2014, after which date the executors may convey or distribute the assets, having regard only to the claims of which they then have notice.

BECKWITH CLEVERDON REES, solicitors,
294 Collins Street, Melbourne 3000.

BETTY CHAN FONG (also known as Betty Fong), late of 1 Ratten Avenue, Kew East, in the State of Victoria, home duties, deceased.

Creditors, next-of-kin and others having claims in respect of the estate of the abovenamed deceased, who died on 13 May 2013, are required to send particulars thereof to the executor, care of the undermentioned solicitors, on or before 5 February 2014, after which date the executor may convey or distribute the assets, having regard only to the claims of which he then has notice.

BECKWITH CLEVERDON REES, solicitors,
294 Collins Street, Melbourne 3000.

BETTY MAY MUNDAY, late of Willow Wood Nursing Home, 139 Duff Street, Cranbourne, Victoria, retired, deceased.

Creditors, next-of-kin and others having claims in respect of the estate of the abovenamed deceased, who died on 12 July 2013, are required by the executor, Janice Lorraine Simpson, to send particulars of any claims, care of the undermentioned solicitors, by a date not later than 60 days after the date of publication hereof, after which date the executor may convey or

distribute the assets, having regard only to the claims of which the executor then has notice.

DAVID DAVIS & ASSOCIATES, solicitors,
Suite 4, 368 George Street, Fitzroy, Victoria 3068.

Re: VINCENZO DI GREGORIO, late of 5 Trevannion Street, Glenroy, Victoria, retired railway shunter, deceased.

Creditors, next-of-kin and others having claims in respect of the estate of the deceased, who died on 1 June 2013, are required by the trustee, Maria Di Gregorio, to send particulars to the trustee, care of the undermentioned solicitors, within sixty days from the publication hereof, after which date the trustee may convey or distribute the assets, having regard only to the claims of which the trustee has notice.

DE MARCO LAWYERS,
794A Pascoe Vale Road, Glenroy 3046.

Re: IRENE RHONDA PARKHURST, deceased.

Creditors, next-of-kin and others having claims in respect of the estate of IRENE RHONDA PARKHURST, late of 11 Whitehorse Road, Deepdene, Victoria, home duties, deceased, who died on 5 August 2013, are required by the Executor, Ralph Douglas Parkhurst, Sales Performance Manager, to send particulars of their claim to him, care of the undermentioned solicitors, by 21 May 2014, after which date the said executor will distribute the assets of the deceased, having regard only to the claims of which he then shall have notice.

DONALD & RYAN LAWYERS, solicitors,
304 High Street, Kew 3101.

Re: Estate of ALMA DORATHEA LAWRY (also known as Alma Dorothea Lawry).

Creditors, next-of-kin or others having claims in respect of the estate of ALMA DORATHEA LAWRY (also known as Alma Dorothea Lawry), late of 2 Cobham Avenue, Swan Hill, in the State of Victoria, widow, deceased, who died on 17 October 2013, are to send particulars of their claim to the executor, care of the undermentioned legal practitioners, by 4 February 2014, after which the executor will distribute the assets, having regard only to the claims of which they then have notice.

DWYER MAHON & ROBERTSON,
legal practitioners,
Beveridge Dome, 194–208 Beveridge Street,
Swan Hill 3585.

Creditors, next-of-kin and others who have claims in respect of the estate of HOWARD RAYMOND SCRIVENER, late of 66 Gatehouse Drive, Bairnsdale, in the State of Victoria, deceased, who died on 14 September 2013, are required to send particulars of their claims to the administrators, care of Engel & Partners Pty, of 109 Main Street, Bairnsdale, by 5 February 2014, after which date it will distribute the assets, having regard only to the claims of which it then has notice.

ENGEL & PARTNERS PTY, legal practitioners,
109 Main Street, Bairnsdale 3875.

TEONG HUAT CHUA, late of 3 Eric Avenue, Lower Templestowe, Victoria, banker, deceased.

Creditors, next-of-kin and others having claims in respect of the estate of the deceased, who died on 25 January 2011, are required by the trustees, Qwee Sim Teoh and Justin Chong Meng Chua, to send particulars to the trustees by 2 February 2014, care of the undermentioned solicitors, after which date the trustees may convey or distribute the assets, having regard only to the claims of which the trustees have notice.

FISCHER McCRAE, solicitors,
Level 3, 389 Lonsdale Steet, Melbourne 3000.

SHAUN NICHOLAS OWEN, late of 55 Stewarts Road, Boxwood, Victoria, company director, deceased.

Creditors, next-of-kin and others having claims in respect of the estate of the deceased, who died on 27 June 2013, are required by the trustee, Jennifer June Owen, to send particulars to the trustee by 5 February 2014, care of the undermentioned solicitors, after which date the trustee may convey or distribute the assets, having regard only to the claims of which the trustee has notice.

FISCHER McCRAE, solicitors,
Level 3, 389 Lonsdale Street, Melbourne 3000.

DAVID NATHAN ROZENCWAJG, late of 53 Glenmorgan Street, Brunswick East, Victoria, retired, deceased.

Creditors, next-of-kin and others having claims in respect of the estate of the deceased, who died on 17 August 2013, are required by the trustee, Sandra Pearl Sutherland, to send

particulars to the trustee by 2 February 2014, care of the undermentioned solicitors, after which date the trustee may convey or distribute the assets, having regard only to the claims of which the trustee has notice.

FISCHER McCRAE, solicitors,
Level 3, 389 Lonsdale Steeet, Melbourne 3000.

LINDSAY ALEXANDER TALLENT, late of 42/349 Riversdale Road, Hawthorn, Victoria, draper retailer, deceased.

Creditors, next-of-kin and others having claims in respect of the estate of the deceased, who died on 10 December 2012, are required by the trustees, Simon Lindsay Tallent, Gillian Jane Beaurepaire and Marco Salvatore Carlei, to send particulars to the trustees by 5 February 2014, care of the undermentioned solicitors, after which date the trustees may convey or distribute the assets, having regard only to the claims of which the trustees have notice.

FISCHER McCRAE, solicitors,
Level 3, 389 Lonsdale Street, Melbourne 3000.

Creditors, next-of-kin and others having claims against the estate of KATHLEEN ELIZABETH FRANCIS, late of 7 Mair Street, Brighton, Victoria, who died on 7 August 2013, are required by the executor, Terrence Charles Francis, to send detailed particulars of their claims to the said executor, care of John J. Byrne Lawyer Pty Ltd, of 216 Charman Road, Cheltenham 3192, by 5 February 2014, after which date it will proceed to distribute the said estate, having regard only to the claims of which it then has notice.

JOHN J. BYRNE LAWYER PTY LTD,
216 Charman Road, Cheltenham 3192.

Re: Estate of HEATHER HALLEY JOHNSON, late of 110 Hurstwood Road, Sorrento.

Creditors, next-of-kin and others having claims in respect of the estate of the deceased, who died on 4 April 2013, are required by the trustees to send particulars to the trustees, care of the undermentioned solicitors, by 5 March 2014, after which date the trustees may convey or distribute the assets, having regard only to the claims of which the trustees then have notice.

MAHONS with Yuncken & Yuncken, solicitors,
177 Surrey Road, Blackburn 3130.
SM:CH2130902

PETER DAVID HOLT, late of Unit 4, 27 Kurrjong Crescent, Melton South, Victoria, labourer, deceased.

Creditors, next-of-kin and others having claims in respect of the estate of the deceased, who died on 7 September 2012, are required by the administrator to send particulars of their claims to the undermentioned lawyers by 3 February 2014, after which date the administrator may convey or distribute the estate, having regard only to the claims of which he has notice.

McCLUSKYS LAWYERS,
111 Bay Street, Port Melbourne, Victoria 3207.

Re: RAE McCANN RONEY, late of Unit 16, Sheridan Hall Brighton, 10 Marion Street, Brighton, Victoria.

Creditors, next-of-kin and others having claims in respect of the estate of the deceased, who died on 22 October 2013, are required to send particulars of their claims to the executors, care of Level 6, 530 Collins Street, Melbourne, Victoria 3000, by 3 February 2014, after which date the executors may convey or distribute the assets, having regard only to the claims of which they may then have notice.

MILLS OAKLEY LAWYERS,
Level 6, 530 Collins Street, Melbourne 3000.

VICKI ARNOTT, late of Bupa Caulfield, 349–351a North Road, Caulfield South, Victoria 3162, deceased.

Creditors, next-of-kin and others having claims in respect of the Will of the abovenamed deceased, who died on 1 September 2013, are required by the executors, Mark Robert Arnott and Stephen Denis Arnott, to send particulars of their claims to them, care of the undermentioned solicitors, by 7 February 2014, after which date the executors may convey or distribute the estate, having regard only to the claims of which they then have notice.

Dated 5 December 2013

MJS LAW,
19 Rosemary Road, Beaumaris 3193.

ALEKSANDRA VELANOVSKI, late of 72 Anderson Street, Yarraville, retired, deceased.

Creditors, next-of-kin and others having claims in respect of the Will of the abovenamed deceased, who died on 5 May 2012, are required by the executor for Grant of Administration, Suzana Velijanovska, care of 18 Young

Street, Moonee Ponds, Victoria 3039, to send particulars of their claims to her by 5 February 2014, after which date the executor may convey or distribute the assets [and distribute the estate], having regard only to the claims of which she then has notice. Probate was granted in Victoria on 26 September 2012.

Dated 27 November 2013

MSA LAW, barristers and solicitors,
18 Young Street, Moonee Ponds, Victoria 3039,
Ph: (03) 9370 1088, Fax: (03) 9370 4985.

WES:MK:012740

Contact Wendy Esther Maitland-Smith

Re: JOYCE MARION ANSON, deceased.

Creditors, next-of-kin and others having claims in respect of the estate of the deceased, who died on 13 July 2013, are required by the trustee, Jeannine Grace Whitrod, to send particulars to her, care of the undermentioned solicitors, by 13 February 2014, after which date she may convey or distribute the assets, having regard only to the claims of which she then has notice.

PEARCE WEBSTER DUGDALES, lawyers,
4th Floor, 379 Collins Street, Melbourne 3000.

MARIA FRANCES FREEMAN, late of Camberwell Gardens, 15 Cornell Street, Camberwell, Victoria, retired librarian, deceased.

Creditors, next-of-kin and others having claims in respect of the estate of the deceased, who died on 17 July 2013, are required by the executor, Justin Laurence Freeman, of 61 Carlisle Street, St Kilda, Victoria, business owner, to send particulars to him (care of the undersigned) by 5 February 2014, after which date he may convey or distribute the assets, having regard only to the claims of which he then has notice.

RENNICK & GAYNOR, solicitors,
431 Riversdale Road, Hawthorn East,
Victoria 3123.

Re: WILLIAM HEDLEY LOURIE, deceased.

Creditors, next-of-kin and others having claims in respect of the estate of the deceased, who died on 9 December 2010, are required by the trustee, Sandhurst Trustees Limited, ACN 004 030 737, of 18 View Street, Bendigo, Victoria, to send particulars to the trustee by 4

February 2014, after which date the trustee may convey or distribute the assets, having regard only to the claims of which the trustee has notice.

SANDHURST TRUSTEES LIMITED,
18 View Street, Bendigo 3550.

GLENDIA BURROWES (also known as Sheryl Burrowes and Cheryl Burrowes), late of 2/6 Frank Street, Eltham, Victoria, deceased.

Creditors, next-of-kin and others having claims in respect of the estate of the abovenamed deceased, who died on 30 June 2013, are required to send particulars of their claims to the executor, Timothy John Mulvany, care of the undermentioned solicitors, within sixty days from the date of publication of this notice, after which date the said executor will distribute the assets, having regard only to the claims of which he then has notice.

T. J. MULVANY & CO., lawyers,
Suite 5.01, Level 5, 45 William Street,
Melbourne, Victoria 3000.

Re: JUNE MARIE ASHTON, deceased.

Creditors, next-of-kin and others having claims in respect of the estate of the deceased, who died on 8 May 2013, are required by the trustee, Kerry Lorraine Tebbutt, to send particulars to the trustee, care of the undermentioned solicitors, by 4 February 2014, after which date the trustee may convey or distribute the assets, having regard only to the claims of which the trustee has notice.

WHITE CLELAND PTY, solicitors,
Level 3, 454 Nepean Highway, Frankston 3199
– Ref. LH.

Re: The estate of FLORENCE BETTY JONES (in the Will called Betty Jones), late of Arcare Aged Care, 478 Burwood Highway, Wantirna South, Victoria.

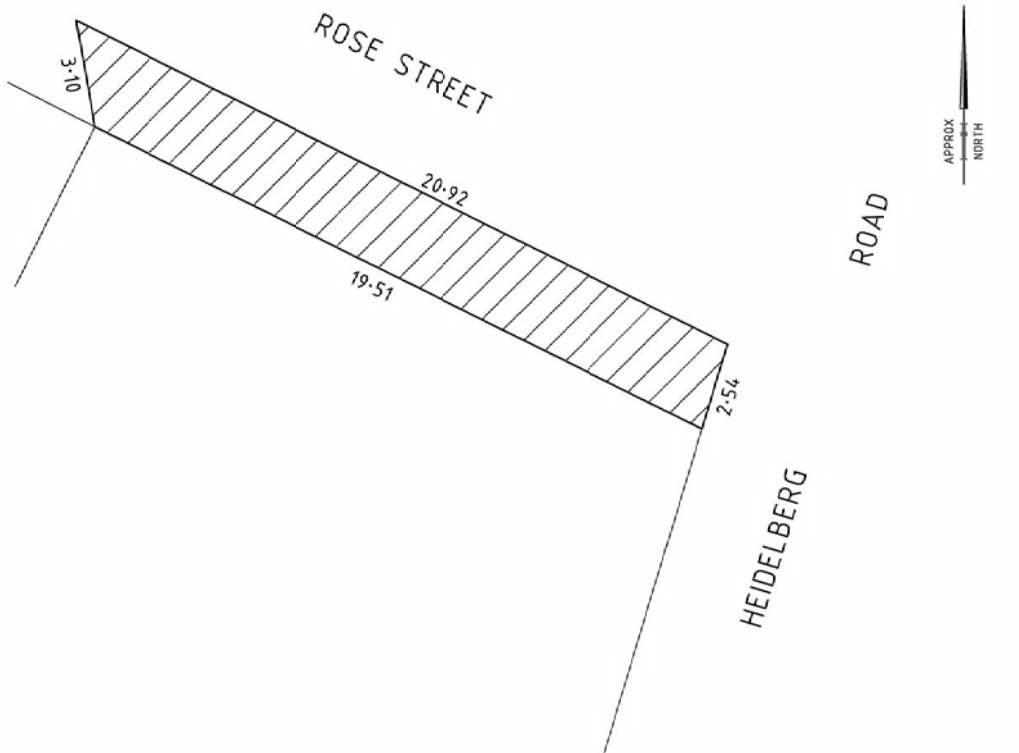
Creditors, next-of-kin and others having claims in respect of the estate of the deceased, who died on 10 September 2013, are required by the executor, Russell Leigh Jones, to send particulars to him, care of the undersigned solicitors, by 12 February 2014, after which date the trustee may convey or distribute the assets, having regard only to the claims of which the trustee has notice.

WILLIS SIMMONDS LAWYERS,
legal practitioners,
6/1 North Concourse, Beaumaris 3193.

**GOVERNMENT AND OUTER BUDGET
SECTOR AGENCIES NOTICES**



Pursuant to section 206 and clause 3 of schedule 10 of the **Local Government Act 1989**, Banyule City Council, at its ordinary meeting held on 2 December 2013, having formed the opinion that the section of road shown hatched on the plan below is not reasonably required as a road for public use, resolved to discontinue the section of 'road' and to sell the land to the abutting owner.



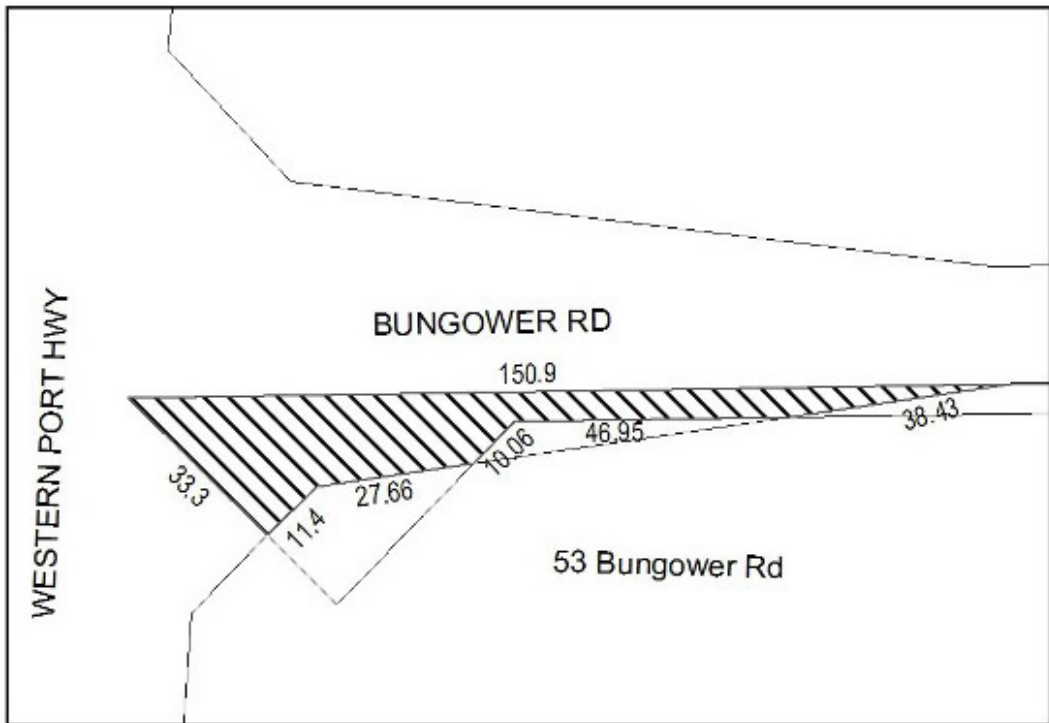
SIMON McMILLAN
Chief Executive Officer



COMMITTED TO A
SUSTAINABLE
PENINSULA

PUBLIC HIGHWAY DECLARATION

At its meeting of 25 November 2013 and pursuant to section 204(1) of the **Local Government Act 1989** (Act), Mornington Peninsula Shire Council resolved to declare the road shown hatched on the plan below, being part of the land described as Road 1 on Plan of Subdivision No. 90731 in Title Volume 6980 Folio 871 and forming part of Westernport Highway and Bungower Road, Somerville, to be a Public Highway for the purposes of the Act.



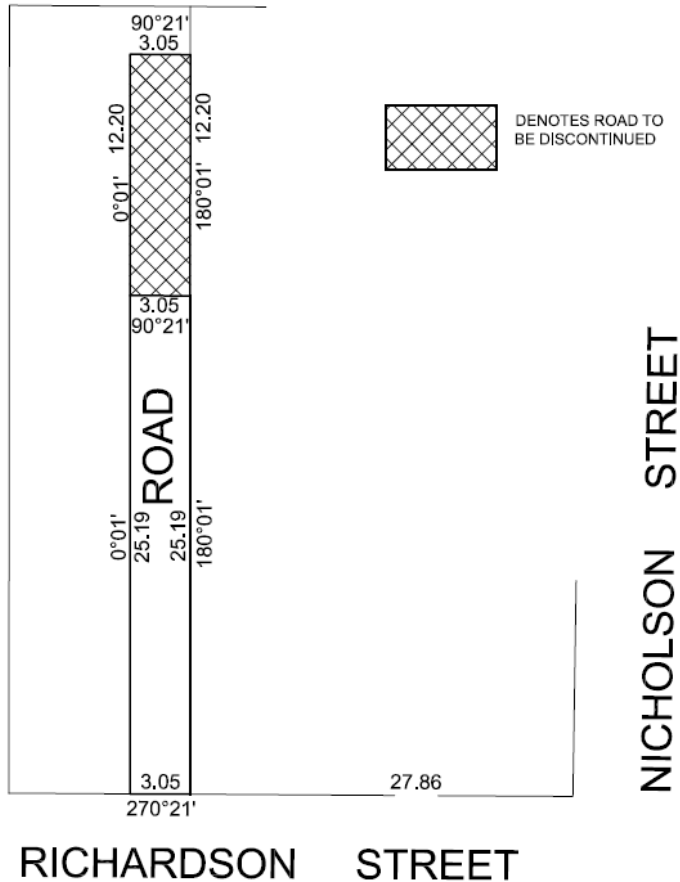
DR MICHAEL KENNEDY OAM
Chief Executive Officer

YARRA CITY COUNCIL

Road Discontinuance

At its meeting on 19 November 2013 and acting under clause 3 of schedule 10 to the **Local Government Act 1989**, Yarra City Council resolved to discontinue and sell the road abutting 10 Richardson Street, Richmond, being part of the land contained in Certificate of Title Volume 380 Folio 978 and shown cross-hatched on the plan below (Road).

The Road is to be sold subject to any right, power or interest held by City West Water in connection with any sewers, drains or pipes under the control of that authority in the Road.



VIJAYA VAIDYANATH
 Chief Executive Officer
 Yarra City Council



PROPOSED ROAD MANAGEMENT PLAN AMENDMENT

In accordance with section 54 and section 55 of the **Road Management Act 2004**, Indigo Shire Council gives notice of its intention to amend its Road Management Plan.

The purpose of the amendment is to make the plan easier to use; simplify Indigo's road classifications (road hierarchy); review and alter some inspection frequencies, defect descriptions and response times; and to include an item allowing for exceptional circumstances. All classes of roads and pathways described in Council's Register of Public Roads will be affected by this amendment.

A copy of the proposed Road Management Plan amendment can be inspected at the Beechworth Offices, Ford Street, Beechworth, and the Yackandandah Offices, High Street, Yackandandah, during normal business hours or on-line at: www.indigoshire.vic.gov.au/Your_Council/Documents_for_public_comment

Any person aggrieved by the proposed amendment may make a submission in writing. Submissions should be addressed to: Robert Uebergang, Assets Manager, Indigo Shire Council, PO Box 28, Beechworth 3747, and must be received by 9.00 am, Tuesday 7 January 2014.

For further information contact Robert Uebergang on 02 6028 1139.

NILLUMBİK SHIRE COUNCIL

Notice of Adoption of Local Laws

Amenity Local Law

Notice is hereby given that, pursuant to section 119 of the **Local Government Act 1989**, the Nillumbik Shire Council, at its meeting held on 26 November 2013, resolved to adopt a new Local Law entitled the Amenity Local Law.

The purpose and general purport of this Local Law is to provide for the:

- a) safe and fair use and enjoyment of public places;
- b) safe and fair use of roads;
- c) regulation of street activities;
- d) keeping and control of animals;
- e) fair and reasonable use and enjoyment of private land;

- f) uniform and fair administration of this Local Law;
- g) peace, order and good government of the municipality; and to
- h) revoke Council's Amendment (Amenity Local Law No. 5) Local Law.

A copy of the Local Law may be inspected at the Civic Centre, Civic Drive, Greensborough, during normal office hours and copies may be obtained free of charge. The Local Law may also be viewed on Council's website at www.nillumbik.vic.gov.au

The Local Law is to commence on the day after notice of its making appears in the Victoria Government Gazette.

Infrastructure Assets Local Law

Notice is hereby given that, pursuant to section 119 of the **Local Government Act 1989**, the Nillumbik Shire Council, at its meeting held on 26 November 2013, resolved to adopt a new Local Law entitled the Infrastructure Assets Local Law.

The purpose and general purport of this Local Law is to:

- a) provide for the peace, order and good government of the municipal district;
- b) protect public assets vested in Council from damage, accelerated deterioration or abuse during the building works process;
- c) provide a physical environment which aims to minimise hazards to the health and safety of persons attending building sites and those adjacent, opposite or passing building sites;
- d) prohibit, regulate and control the presence and disposal of refuse, rubbish and soil on and from building sites within the municipal district to reduce hazards to the environment and promote an environment where residents can enjoy a quality of life that meets the general expectation of the community;
- e) define the standards to which persons engaged in building works should adhere;
- f) educate and induce persons involved in building works to act responsibly to reduce the extent and cost of infrastructure damage for the benefit of the wider community; and to
- g) revoke Council's Local Law No. 7 Asset Protection Local Law.

A copy of the Local Law may be inspected at the Civic Centre, Civic Drive, Greensborough, during normal office hours and copies may be obtained free of charge. The Local Law may also be viewed on Council's website at www.nillumbik.vic.gov.au

The Local Law is to commence on the day after notice of its making appears in the Victoria Government Gazette.

STUART BURDACK
Chief Executive Officer

NILLUMBIK SHIRE COUNCIL

Notice of Incorporation of Guidelines by Reference

Amenity Local Law

Notice is given, in accordance with section 112(2) of the **Local Government Act 1989**, that the Nillumbik Shire Council, at its 26 November 2013 Ordinary Meeting, resolved to adopt the Amenity Local Law Administrative Policy Guidelines. The Guidelines are incorporated by reference into Council's Amenity Local Law.

A copy of the Guidelines may be inspected at the Civic Centre, Civic Drive, Greensborough, during normal office hours. The Guidelines may also be viewed on Council's website at www.nillumbik.vic.gov.au

STUART BURDACK
Chief Executive Officer



*South Gippsland
Shire Council*

NOTICE OF PROPOSED LOCAL LAW

General Local Law 2014

South Gippsland Shire Council is proposing to introduce a local law titled General Local Law 2014. This process is being conducted in accordance with the Local Government Minister's 'Guidelines for Local Laws Manual', which has been introduced to increase the involvement and awareness of the community in the making of local laws, as well as ensuring that Councils apply a robust, transparent and consistent approach.

The purpose and general purport of the proposed local law is to –

- (a) provide a safe and healthy environment in which the residents of the municipal district enjoy a quality of life that meets the general expectations of the community;
- (b) regulate and control activities which may be dangerous or unsafe or detrimental to the quality of life in the environment of the municipal district;
- (c) facilitate the provision of general public services, health and other community services, property services, recreational and cultural services, and other services in a way which enhances the environment and quality of life in the municipal district;
- (d) provide for the peace order and good government of the municipal district;
- (e) provide for the administration of the Council's powers and functions; and
- (f) prescribe penalties for contravention of any provisions of this Local Law.

The proposed local law, together with Council's Local Laws Community Impact Statement, can be viewed on Council's website at www.southgippsland.vic.gov.au. Alternatively, copies of both documents are available during office hours for inspection at, and obtainable from, Council's Customer Service Centre located at 9 Smith Street Leongatha, or for inspection at the following locations:

Town	Location	Address
Foster	Foster Library	Main Street, Foster
Korumburra	Korumburra Library	165 Commercial Street, Korumburra
Leongatha	Leongatha Library	25 Smith Street, Leongatha
Mirboo North	Mirboo North Library	Ridgway, Mirboo North
Poowong	Poowong Library	18 Ranceby Road, Poowong
Tarwin Lower	District Health Centre	19 Walkerville Road, Tarwin
Venus Bay	Venus Bay Community Centre	27 Canterbury Street, Venus Bay

For opening hours please contact the Customer Service Centre on (03)5622 9200.

Any person may lodge a written submission relating to the proposed local law under section 223 of the **Local Government Act 1989** by 7 February 2014. Submissions should be mailed to Shire of South Gippsland, Private Bag 4, Leongatha 3953, or emailed to council@southgippsland.vic.gov.au

Persons having requested to be heard in support of their submission may appear in person, or be represented by a person specified in the submission, before a committee of Council at the Council Chamber, Leongatha, on 19 February 2014.

Any person requiring further information concerning the proposed Local Law or supporting Community Impact Statement, the making of a written submission or being heard in support of the submission should contact Council's Customer Service Centre on (03) 5662 9200.

DAVID ROCHE
Governance Co-ordinator

Planning and Environment Act 1987

BANYULE PLANNING SCHEME

Notice of Preparation of Amendment

Amendment C93

Authorisation A02638

The Banyule City Council has prepared Amendment C93 to the Banyule Planning Scheme.

In accordance with section 8A(3) of the **Planning and Environment Act 1987**, the Minister for Planning authorised the Banyule Council as planning authority to prepare the Amendment.

The land affected by the Amendment is all land within the boundaries of the 'Ivanhoe Structure Plan' (adopted 17 December 2012).

The Amendment proposes to enable the implementation of the Ivanhoe Structure Plan that was adopted by Council on 17 December 2012. The structure plan outlines design and land use objectives and strategies for the Ivanhoe Major Activity Area and its seven precincts.

This Amendment seeks to achieve the following:

- Amend the Municipal Strategic Statement to include the Ivanhoe Major Activity Centre.
- Apply a new schedule to the Design and Development Overlay (schedule 11) to control the design and built form outcomes in the Diversity Areas (Precincts 1–5) as identified in the Ivanhoe Structure Plan.
- Apply a new schedule to the Design and Development Overlay (schedule 12) to guide housing growth and development in the Accessible Residential Areas identified in the Ivanhoe Structure Plan.
- Rezone land in accordance with the strategies of the Ivanhoe Structure Plan.

You may inspect the Amendment, any documents that support the Amendment and the explanatory report about the Amendment, free of charge, during office hours, at the office of the planning authority, Banyule City Council, at the following locations: Rosanna Service Centre, 44 Turnham Avenue, Rosanna; Greensborough Service Centre, 9–13 Flintoff Street, Greensborough; Ivanhoe Service Centre, 275 Upper Heidelberg Road, Ivanhoe; and at the Department of Transport, Planning and Local Infrastructure website, www.dpcd.vic.gov.au/planning/publicinspection

Any person who may be affected by the Amendment may make a submission to the planning authority. Submissions must be made in writing giving the submitter's name and contact address, clearly stating the grounds on which the Amendment is supported or opposed and indicating what changes (if any) the submitter wishes to make.

Name and contact details of submitters are required for Council to consider submissions and to notify such persons of the opportunity to attend Council meetings and any public hearing held to consider submissions. In accordance with the **Planning and Environment Act 1987**, Council must make available for inspection a copy of any submissions made.

The closing date for submissions is Thursday 13 February 2014. A submission must be sent to the Banyule City Council, PO Box 51, Ivanhoe, Victoria 3079.

DAVID COX
Strategic Planning Coordinator

Planning and Environment Act 1987

BANYULE PLANNING SCHEME

Notice of Preparation of Amendment

Amendment C94

Authorisation A02560

The Banyule City Council has prepared Amendment C94 to the Banyule Planning Scheme.

In accordance with section 8A(3) of the **Planning and Environment Act 1987**, the Minister for Planning authorised the Banyule Council as planning authority to prepare the Amendment.

The land affected by the Amendment is:

- 17–23 and 10–36 Kenilworth Parade, Ivanhoe;
- 14–20 and 11–23 Toora Street, 17–25 and 18 Young Street and 19–21 Linton Street Ivanhoe;
- 1041 and 1041A Heidelberg Road, Ivanhoe;
- 108–130 Diamond Creek Road (St Helena), Greensborough.

The Amendment proposes the following changes to the Schedule to the Heritage Overlay:

- Creating two new residential heritage precincts; and
- Creating two new heritage places.

You may inspect the Amendment, any documents that support the Amendment and the explanatory report about the Amendment, free of charge, at the following locations: during office hours, at the office of the planning authority, Banyule City Council: Rosanna Service Centre, 44 Turnham Avenue, Rosanna 3084; Ivanhoe Service Centre, 275 Upper Heidelberg Road, Ivanhoe 3079; Greensborough Service Centre, 9–13 Flintoff Street, Greensborough 3088; and at the Department of Transport, Planning and Local Infrastructure website, www.dpcd.vic.gov.au/planning/publicinspection

Any person who may be affected by the Amendment may make a submission to the planning authority. Submissions must be made in writing giving the submitter's name and contact address, clearly stating the grounds on which the Amendment is supported or opposed and indicating what changes (if any) the submitter wishes to make.

Name and contact details of submitters are required for Council to consider submissions and to notify such persons of the opportunity to attend Council meetings and any public hearing held to consider submissions. In accordance with the **Planning and Environment Act 1987**, Council must make available for inspection a copy of any submissions made.

The closing date for submissions is Thursday 13 February 2014. A submission must be sent to the Banyule City Council, PO Box 51, Ivanhoe, Victoria 3079.

DAVID COX
Strategic Planning Coordinator

Planning and Environment Act 1987
CORANGAMITE PLANNING SCHEME

Notice of Preparation of Amendment

Amendment C36

Authorisation A02680

The Corangamite Shire Council has prepared Amendment C36 to the Corangamite Planning Scheme.

In accordance with section 8A(3) of the **Planning and Environment Act 1987**, the Minister for Planning authorised the Corangamite Shire Council as planning authority to prepare the Amendment.

The Amendment affects all places listed in the Schedule to Clause 43.01 as well as land identified in the Corangamite Heritage Study Stage 2.

The Amendment proposes to implement the key recommendations of Stage 2 of the Corangamite Heritage Study, 2013, including to amend the Local Planning Policy Framework and to apply Heritage Overlays to 10 heritage precincts and 76 individual sites. The Amendment also seeks to amend the existing Heritage Overlay to correct anomalies in the mapping and schedule and to delete redundant controls.

You may inspect the Amendment, any documents that support the Amendment and the explanatory report about the Amendment, free of charge, at the following locations: during office hours, at the office of the planning authority, Corangamite Shire, 181 Manifold Street, Camperdown, 3260; during opening hours at the Skipton Post Office, 30 Montgomery Street, Skipton 3361; during opening hours at libraries within the Corangamite Shire – Terang Library, High Street, Terang 3264; – Derrinallum Library, 55 Main Street, Derrinallum 3325; – Timboon Library, Wark Street, Timboon 3268; – Cobden Library, 55 Victoria Street, Cobden, 3266; – Camperdown Library, 212 Manifold Street, Camperdown 3260; and at the Department of Transport, Planning and Local Infrastructure website, www.dpcd.vic.gov.au/planning/publicinspection

Any person who may be affected by the Amendment may make a submission to the planning authority. Submissions must be made in writing giving the submitter's name and contact

address, clearly stating the grounds on which the Amendment is supported or opposed and indicating what changes (if any) the submitter wishes to make.

Name and contact details of submitters are required for Council to consider submissions and to notify such persons of the opportunity to attend Council meetings and any public hearing held to consider submissions. In accordance with the **Planning and Environment Act 1987**, Council must make available for inspection a copy of any submissions made.

The closing date for submissions is 28 February 2014. A submission must be sent to the Corangamite Shire Council by post to PO Box 84, Camperdown, Victoria 3260, or email planning@corangamite.vic.gov.au

ANDREW MASON
Chief Executive Officer

Planning and Environment Act 1987
GREATER GEELONG PLANNING SCHEME

Notice of Preparation of Amendment

Amendment C259

Authorisation A02665

The City of Greater Geelong Council has prepared Amendment C259 to the Greater Geelong Planning Scheme.

In accordance with section 8A(3) of the **Planning and Environment Act 1987**, the Minister for Planning authorised the City of Greater Geelong Council as planning authority to prepare the Amendment.

The land affected by the Amendment is the Horseshoe Bend Precinct, within the Armstrong Creek Urban Growth Area. The land consists of 88 titles with a combined area of approximately 638 hectares.

The Amendment proposes to:

- Insert Schedule 4 to the Urban Growth Zone (UGZ4) applying to land within the HSBP;
- Insert Schedule 5 to the Development Contributions Plan Overlay (DCPO5) applying to land within the HSBP;
- Amend the Schedule to the Commercial 1 Zone (C1Z) to specify a maximum combined leasable floor area (m²) for shop (other than restricted retail premises) for the North East Neighbourhood Activity Centre;

- Amend the Environmental Significance Overlay Schedule 1 (ES01) as it applies to land within the HSBP;
- Amend the Vegetation Protection Overlay Schedule 1 (VPO1) as it applies to land within the HSBP;
- Amend the Floodway Overlay (FO) as it applies to land within the HSBP;
- Amend the Land Subject to Inundation Overlay (LSIO) as it applies to land within the HSBP;
- Apply the Public Acquisition Overlay Schedule (PAO3) to various sites within the HSBP;
- Amend the Schedule to Clause 52.16 to include the Armstrong Creek Horseshoe Bend Native Vegetation Precinct Plan;
- Amend the Schedule to Clause 61.03 to reflect insertion of a new map within the scheme;
- Amend the Schedule to Clause 81.01 to incorporate the Armstrong Creek Horseshoe Bend Precinct Structure Plan, Armstrong Creek Horseshoe Bend Native Vegetation Precinct Plan and Armstrong Creek Horseshoe Bend Development Contributions Plan.

You may inspect the Amendment, any documents that support the Amendment and the explanatory report about the Amendment, free of charge, at the following locations: City of Greater Geelong Customer Service Centre, 100 Brougham Street, Geelong, 8.00 am–5.00 pm weekdays; Belmont Customer Service Centre (inside the Library), 163 High Street, Belmont, 9.00 am–5.00 pm weekdays; Waurm Ponds Customer Service Centre (inside the Library), 230 Pioneer Road, Waurm Ponds, 10.00 am–2.00 pm weekdays; at the Department of Transport, Planning and Local Infrastructure website, www.dpcd.vic.gov.au/planning/publicinspection; and 'Have Your Say' section of the City's website, www.geelongaustralia.com.au/council/yoursay

Any person who may be affected by the Amendment may make a submission to the planning authority. Submissions must be made in writing giving the submitter's name and contact address, clearly stating the grounds on which the Amendment is supported or opposed and indicating what changes (if any) the submitter wishes to make.

Name and contact details of submitters are required for Council to consider submissions and to notify such persons of the opportunity to attend Council meetings and any public hearing held to consider submissions. In accordance with the **Planning and Environment Act 1987**, Council must make available for inspection a copy of any submissions made.

The closing date for submissions is 17 January 2014. A submission must be sent to: Mr Rob Anderson, Coordinator Urban Growth Area Planning, City of Greater Geelong, PO Box 104, Geelong, Victoria 3220; or via email armstrongcreek@geelongcity.vic.gov.au

ROBERT ANDERSON
Coordinator Urban Growth Area Planning

Planning and Environment Act 1987
SOUTH GIPPSLAND PLANNING SCHEME
Notice of Preparation of Amendment
Amendment C80

Authorisation A02666

The South Gippsland Shire Council has prepared Amendment C80 to the South Gippsland Planning Scheme.

In accordance with section 8A(3) of the **Planning and Environment Act 1987**, the Minister for Planning authorised the South Gippsland Shire Council as planning authority to prepare the Amendment.

The land affected by the Amendment is all new development areas within the Shire.

The Amendment proposes to:

- insert as reference documents into the Local Planning Policy Framework:
 - 'Healthy by Design: a planners' guide to environments for active living, 2012(HBD)' as amended;
 - 'The Infrastructure Design Manual' (IDM) as amended;
 - 'South Gippsland Open Space Strategy 2007';
 - 'South Gippsland Recreation Strategy 2007';
 - 'South Gippsland Housing and Settlement Strategy, 2013';
- insert new clause, 22.08 'Interim Telecommunications Conduit Policy', specifying requirements when installing new telecommunication services; and

- amend Schedule 1 to Clause 52.01, 'Public Open Space Contribution and Subdivision', to clarify public open space contribution set out in the **Subdivision Act 1988**.

The Amendment, any documents that support the Amendment and the explanatory report about the Amendment, may be inspected free of charge, at the following locations: during office hours, at the office of the planning authority, South Gippsland Shire Council, 9 Smith Street, Leongatha, and on web page www.southgippsland.vic.gov.au; Foster & District Community House & Learning Centres, corner Station Road and Court Street, Foster; Leongatha Community House, 16 Bruce Street, Leongatha; Milpara Community House, 21 Shellcotts Road, Korumburra; Venus Bay Community Centre, 27 Canterbury Road, Venus Bay; and at the Department of Transport, Planning and Local Infrastructure website, www.dpcd.vic.gov.au/planning/publicinspection

Any person who may be affected by the Amendment may make a submission to the planning authority. Submissions must be made in writing giving the submitter's name and contact address, clearly stating the grounds on which the Amendment is supported or opposed and indicating what changes (if any) the submitter wishes to make.

Name and contact details of submitters are required for Council to consider submissions and to notify such persons of the opportunity to attend Council meetings and any public hearing held to consider submissions. In accordance with the **Planning and Environment Act 1987**, Council must make available for inspection a copy of any submissions made.

The closing date for submissions is Friday 24 January 2014. A submission must be sent to Nick Edwards, South Gippsland Shire Council, Private Bag 4, Leongatha 3953.

CRAIG LYON
Coordinator, Strategic Planning

Creditors, next-of-kin and others having claims against the estate of any of the undermentioned deceased persons are required to send particulars of their claims to State Trustees Limited, ABN 68 064 593 148, of 168 Exhibition Street, Melbourne, Victoria 3000, the personal representative, on or before 6 February 2014, after which date State Trustees Limited may convey or distribute the assets, having regard only to the claims of which State Trustees Limited then has notice.

ANDERSON, Warren, late of Percy Baxter Lodge, North Geelong, Victoria 3215, deceased, who died on 19 June 2013.

BAENSCH, Phillip William, late of 34 Dearborn Parade, Corio, Victoria 3214, deceased, who died on 25 April 2013.

FILIPOVIC, Joe, late of Flat 6, 81 Bellairs Avenue, Yarraville, Victoria 3013, deceased, who died on 8 June 2013.

HILLMAN, John Charles, late of Room 19, Mecwacare, 1245 Malvern Road, Malvern, Victoria 3144, retired, deceased, who died on 27 May 2013.

THOMPSON, Edna Nora, late of 81 Chandler Road, Noble Park, Victoria 3174, home duties, deceased, who died on 1 September 2013.

THORNE, June Theresa, late of Unit 1103, 115 Beach Street, Port Melbourne, Victoria 3207, home duties, deceased, who died on 13 February 2013.

Dated 21 May 2012

STEWART MacLEOD
Manager

Creditors, next-of-kin and others having claims against the estate of any of the undermentioned deceased persons are required to send particulars of their claims to State Trustees Limited, ABN 68 064 593 148, of 168 Exhibition Street, Melbourne, Victoria 3000, the personal representative, on or before 4 February 2014, after which date State Trustees Limited may convey or distribute the assets, having regard only to the claims of which State Trustees Limited then has notice.

DUNSTAN, Cyril Henry, late of Uniting Aged Care – Abrahams Cottage, 75 Thames Street, Box Hill, Victoria 3128, retired, deceased, who died on 20 September 2013.

HARRIS, Donald, late of Parkdale House, 43–45 Herbert Street, Parkdale, Victoria 3195, pensioner, deceased, who died on 2 August 2013.

HARVEY, Joan, late of 25 Anchor Parade, Cape Paterson, Victoria 3995, retired, deceased, who died on 22 August 2013.

HUDAK, Michael, late of Tallangatta Low Care Hostel, Bolga Court, Tallangatta, Victoria 3700, deceased, who died on 9 February 2012.

JAMES, Charles George, late of 1st Level, Westhaven Community, 50 Pickett Street, Footscray, Victoria, pensioner, deceased, who died on 2 September 2013.

McKENZIE, James, late of 6 Park Street, Seaford, Victoria 3198, retired, deceased, who died on 19 July 2013.

SLOBODIANIK, Anna Elisabeth, late of Arcare Hampstead, 31 Hampstead Road, Maidstone, Victoria 3012, gentlewoman, deceased, who died on 19 June 2013.

SOFRONIOU, Evangelia, late of St Basils For The Aged, Lorne Street, Fawkner, Victoria 3060, retired, deceased, who died on 1 September 2013.

Dated 26 November 2013

STEWART MacLEOD
Manager

Aboriginal Lands Act 1970

SUB-SECTION 23C(2)

I, Jeanette Powell, Minister for Aboriginal Affairs, under section 23C(2) of the **Aboriginal Lands Act 1970**, extend the period of appointment of Simon Wallace-Smith as Administrator of the Lake Tyers Aboriginal Trust for a further period from 2 December 2013 to 31 January 2014 (both dates inclusive).

Dated 5 December 2013

JEANETTE POWELL
Minister for Aboriginal Affairs

Co-operatives Act 1996

MACEDON RANGES COMMUTER SERVICE CO-OPERATIVE LTD

On application under section 601AA(2) of the **Corporations Act 2001** (the Act), by the co-operative named above, notice is hereby given under section 601AA(4) of the Act, as applied by section 316 of the **Co-operatives Act 1996**, that, at the expiration of two months from the date of this notice, the name of the co-operative listed above will, unless cause is

shown to the contrary, be removed from the register of co-operatives and the registration will be dissolved.

Dated at Melbourne 5 December 2013

STEVEN SCODELLA
Deputy Registrar of Co-operatives
Consumer Affairs Victoria

Country Fire Authority Act 1958

DECLARATION OF FIRE DANGER PERIOD

In pursuance of the powers conferred by section 4 of the **Country Fire Authority Act 1958**, I, Euan Ferguson, Chief Officer of the Country Fire Authority, after consultation with the Secretary to the Department of Environment and Primary Industries, hereby declare the following periods to be the Fire Danger Period in the municipal districts of the municipalities or parts of municipalities specified, commencing on the dates shown and, unless varied by subsequent declaration, ending at 0100 hours on 1 May 2014.

To commence from 0100 hours on 9 December 2013:

- Wangaratta Rural City Council
- Benalla Rural City Council
- Mansfield Shire Council
- Mount Buller and Mount Stirling Resort Management Board
- Horsham Rural City Council (Remainder)
- West Wimmera Shire Council (Remainder)
- Shire of Strathbogie (Remainder).

EUAN FERGUSON AFSM
Chief Officer

Forests Act 1958, No. 6254

DECLARATION OF THE PROHIBITED PERIOD

In pursuance of the powers conferred by section 3 sub-section (2) of the **Forests Act 1958**, I, Alan Goodwin, delegated officer for the Minister for Environment and Climate Change in the State of Victoria, hereby declare the commencement of the Prohibited Period for all land within the Fire Protected Area (other than State forest, National Park and protected public land) within the municipalities and/or alpine resorts nominated for the period specified in Schedule 1 (below):

SCHEDULE 1

A Prohibited Period shall commence at 0100 hours on Monday 9 December 2013, and terminate at 0100 hours on 1 May 2014, unless varied, in the following:

Benalla Rural City
Mansfield Shire
Strathbogie Shire
Wangaratta Rural City
Mount Buller Alpine Resort.

ALAN GOODWIN
Chief Fire Officer
Department of Environment and
Primary Industries

Delegated Officer, pursuant to section 11, **Conservation, Forests and Lands Act 1987**

Dangerous Goods Act 1985

TRANSPORT EXEMPTION V EXEMP 2013-01

This exemption from compliance with provisions of the Dangerous Goods (Transport by Road or Rail) Regulations 2008 (the Regulations) in relation to the transport of particular dangerous goods is issued by the Victorian Workcover Authority pursuant to section 168 of the Regulations.

Exemption issued to:

Wesfarmers Kleenheat Gas Pty Ltd (as prime contractor and their drivers) and any person or class of person including consignors, prime contractors, packers and loaders required to comply with the provisions of regulations 45–49 of Part 3, Transport of Dangerous Goods to which Special Provisions apply for the dangerous goods specified below.

Provisions of the Regulations subject to exemption:

Regulation 45 (Consignors), Regulation 46 (Packers), Regulation 47 (Loaders), Regulation 48 (Prime Contractors) and Regulation 49 (Drivers), Part 3 Transport of Dangerous Goods to which special provisions (AUO3 – prohibits the transport of unodourized LP Gas), of the Dangerous Goods (Transport by Road or Rail) Regulations 2008, referencing the Australian Dangerous Goods Code (ADG Code), seventh edition, in relation to the legislative duties of a consignor, prime contractor, loader, packer and driver being involved in the transport of unodourized LP Gas.

Dangerous goods to which the exemption applies:

Compliance with regulations 45–49 of the Regulations is not required for the consignment, packing or transporting of the following dangerous goods:

Unodourized LP Gas UN 1075, to which special provision AUO3 of the Australian Dangerous Goods Code (ADG Code), seventh edition, apply.

Period of time the exemption remains in force:

This exemption has effect on and from 11 November 2013 and up to and until such time as the ADG Code, seventh edition, is no longer in force or the exemption is varied or revoked by the Victorian Workcover Authority.

Conditions:

1. Each route used to transport unodourized LP Gas must be determined following a documented risk assessment to ensure that it's the most suitable route to minimise the risk of injury to people or harm to property or the environment.
2. Wesfarmers Kleenheat Gas Pty Ltd as the Prime Contractor must consult with the MFB and or CFA regarding their Transport Emergency Response Plan (TERP) for transport of unodourized, LP Gas.
3. Each transport of unodourized LP Gas must comply with the requirements specified in the 'Notice of Prohibition of the Transport by roads in bulk in specified areas on specified routes, for the transport of liquefied gases', published in the Victoria Government Gazette No. S 173, 22 November 2000.

4. Each road tank vehicle carrying unodourized LP Gas must carry a gas detector capable of detecting leaks of unodourized LP Gas.
5. The gas detector must always be in good working condition and calibrated in accordance with the manufactures instructions.
6. The driver of each road tank vehicle transporting unodourized LP Gas must be appropriately trained and competent in the use of the gas detector.
7. The word Phrase 'UNODOURIZED' must be added to Proper Shipping name on the Emergency Information Panel (EIP) fitted to the Road Tank Vehicle.
8. A copy of this exemption shall be carried by the driver and produced upon request by an Inspector of WorkSafe.
9. Except as detailed above, all road transport operations to be in accordance with the requirements of the Dangerous Goods (Transport by Road or Rail) Regulations 2008.
10. This exemption has effect only when all the conditions are complied with in full.

Geographical area for which the exemption is valid:

State of Victoria.

ADRIAN SIMONETTA
Manager, Dangerous Goods
for and on behalf of the Victorian Workcover Authority

Gambling Regulation Act 2003

Section 5.3.19

AMENDMENT OF THE CATEGORY 1 PUBLIC LOTTERY LICENCE

Notice is given that, in accordance with section 5.3.19 of the **Gambling Regulation Act 2003**, I have amended the Category 1 Public Lottery Licence awarded to Tattersall's Sweeps Pty Ltd on 24 October 2007.

Annexure A of the Category 1 Public Lottery Licence has been amended to include a new authorised lottery 'Draw Lotteries' that may be conducted as part of a bloc arrangement.

Copies of the amendment are available from the Victorian Commission for Gambling and Liquor Regulation website at: www.vcglr.vic.gov.au

Dated 25 November 2013

EDWARD O'DONOHUE MLC
Minister for Liquor and Gaming Regulation

Gambling Regulation Act 2003

NOTICE UNDER SECTION 3.6.5A,
FIXING THE VALUE OF THE SUPERVISION CHARGE

I, Michael O'Brien, Treasurer of the State of Victoria, under section 3.6.5A of the **Gambling Regulation Act 2003**, by notice fix the value of the supervision charge applying to venue operators holding gaming machine entitlements for the 2012–13 financial year commencing 16 August 2012 and ending on 30 June 2013 as follows:

- (a) the value of the per entitlement unit charge is \$16.01; and
- (b) the value of the per operating electronic gaming machine unit charge is \$190.70.

The 2012–13 supervision charge will be paid in a single instalment within 6 months of the date of invoice.

Dated 2 December 2013

HON. MICHAEL O'BRIEN MP
Treasurer

Geographic Place Names Act 1998

NOTICE OF REGISTRATION OF GEOGRAPHIC NAMES

The Registrar of Geographic Names hereby gives notice of the registration of the undermentioned place names.

Road Naming:

Change Request Number	Road Name	Locality	Proposer and Location
61007	Webb Dock Drive	Port Melbourne	Melbourne City Council The road traverses west from Todd Road.
61007	Kooringa Way	Port Melbourne	Melbourne City Council The road traverses west from Webb Dock Drive.
61007	Empress Road	Port Melbourne	Melbourne City Council The road traverses south from Webb Dock Drive.

School Naming:

Place Name	Proposer and Location
Officer Specialist School	Department of Education and Early Childhood Development A new school entity located at 3 Parker Street, Officer 3809.

Office of Geographic Names

Land Victoria
570 Bourke Street
Melbourne 3000

JOHN E. TULLOCH
Registrar of Geographic Names

Liquor Control Reform Act 1998

LIQUOR LICENSING POLL – DEEPDENE

In the matter of an application by Bicycle Thieves Pty Ltd (trading as 'Postino') under the **Liquor Control Reform Act 1998** for a Restaurant and Cafe Licence at 97 Whitehorse Road, Deepdene.

The resolution submitted to a poll on Tuesday, 26 November was:

'That a Restaurant and Cafe Licence be granted in the neighbourhood of the premises situated at 97 Whitehorse Road, Deepdene.'

The result of the Bicycle Thieves Pty Ltd (trading as 'Postino') poll was:

Votes polled for the resolution	763
Votes polled against the resolution	341
Informal votes polled	5
Total votes polled	1,109

W. GATELY AM
Victorian Electoral Commission

Interpretation of Legislation Act 1984

NOTICE OF INCORPORATED DOCUMENTS

Road Safety (Vehicles) Amendment (Electronic Stability Control) Regulations 2013

Notice is given under section 32(3)(a)(ii) of the **Interpretation of Legislation Act 1984** that the documents specified in the Table below were incorporated by reference in the Road Safety (Vehicles) Amendment (Electronic Stability Control) Regulations 2013 (S.R. No. 133/2013). Copies of these documents have been lodged with the Clerk of the Parliaments to be laid before each House of Parliament in accordance with section 32(3)(a)(i) of that Act.

Copies of these documents are available for inspection by members of the public, free of charge at the VicRoads Head Office, 60 Denmark Street, Kew, during normal office hours.

Table of Applied, Adopted or Incorporated Matter

Statutory Rule Provision	Title of applied, adopted or incorporated document	Matter in applied, incorporated or adopted document
Regulation 4 which amends the definition of compliant system of electronic stability control in regulation 5 in the Road Safety (Vehicles) Regulations 2009	Third edition ADR 31/02 – Vehicle Standard (Australian Design Rule 31/02 – Brake Systems for Passenger Cars) 2009	The whole
Regulation 4 which amends the definition of compliant system of electronic stability control in regulation 5 in the Road Safety (Vehicles) Regulations 2009	Third edition ADR 35/03 – Vehicle Standard (Australian Design Rule 35/03 – Commercial Vehicle Brake Systems) 2009	The whole

Dated 29 November 2013

TERRY MULDER
Minister for Roads

Residential Tenancies Act 1997

DECLARATION UNDER SECTION 19

- Holmesglen Institute as owner of the building known as Holmesglen Youth Foyer at U1–40, 629 Waverley Road, Glen Waverley, Victoria 3150 (the building), has applied for a declaration under section 19(1) of the **Residential Tenancies Act 1997** (the Act) that the building be listed as a rooming house for the purposes of this Act.
- Under section 19 of the Act I declare the building to be a rooming house for the purposes of the Act.

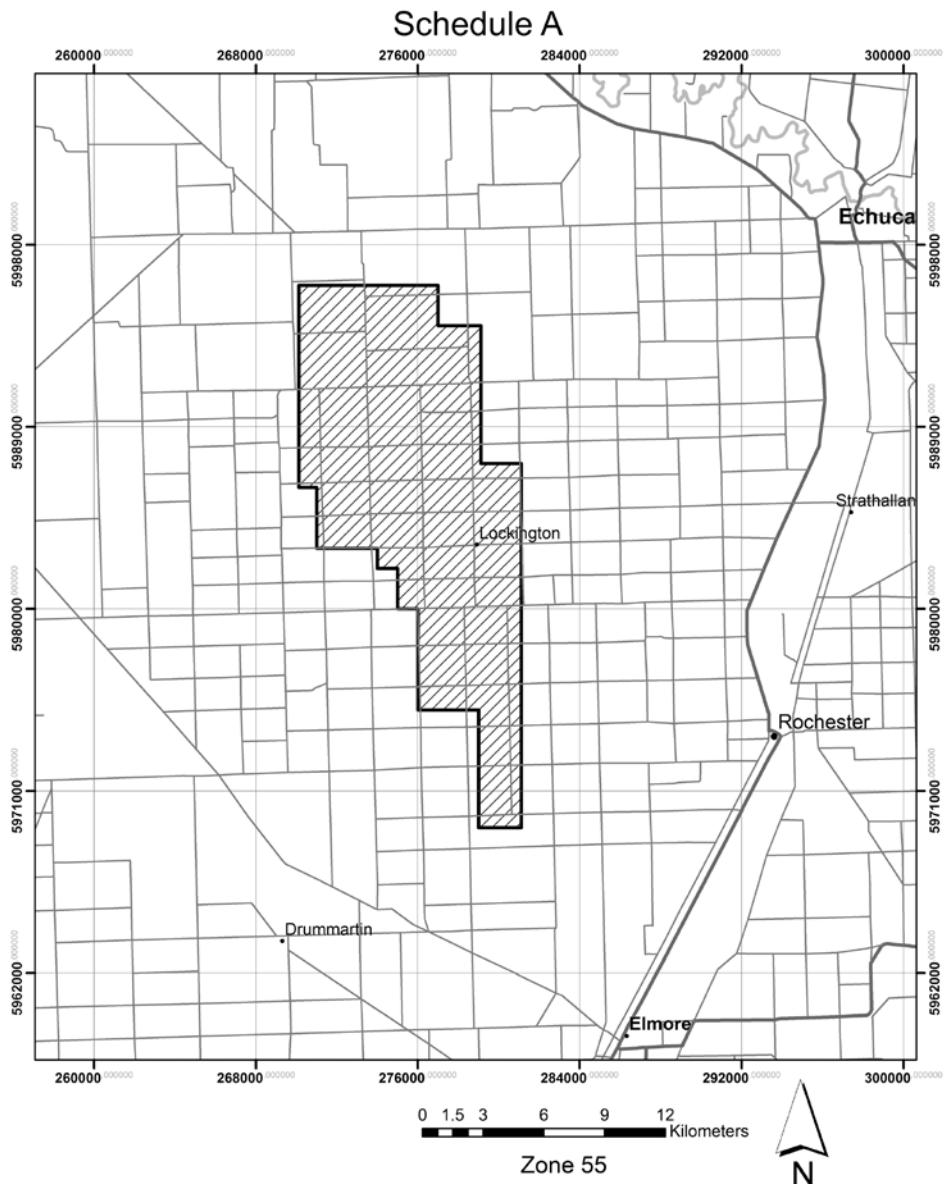
Street number	Street address	Capacity
U1–40, 629	Waverley Road, Glen Waverley, Victoria 3150	40

Dated 20 November 2013

HON. WENDY LOVELL MLC
Minister for Housing

Mineral Resources (Sustainable Development) Act 1990
EXEMPTION OF LAND FROM AN EXPLORATION, MINING,
RETENTION OR PROSPECTING LICENCE

I, Kylie White, Executive Director, Earth Resources Regulation, pursuant to section 7 of the **Mineral Resources (Sustainable Development) Act 1990** and under delegation of the Minister for Energy and Resources, hereby exempt all that land situated within the boundaries of hatched area on attached Schedule A, being former EL4742 from being subject to a licence.



Dated 27 November 2013

KYLIE WHITE
Executive Director
Earth Resources Regulation

Public Records Act 1973

DECLARATION OF RECORDS NOT AVAILABLE FOR PUBLIC INSPECTION

Whereas section 10AA of the **Public Records Act 1973** provides, inter alia, that:

The Minister by notice published in the Government Gazette may declare that any specified records or records of a class transferred or to be transferred from a public office to the Public Record Office shall not be available for public inspection for a period specified and from a date specified in the declaration.

I, Heidi Victoria, as Minister for the Arts, do now by this notice declare that the records listed on the Schedule below shall not be available for public inspection for a period of thirty years from the date of their transfer to the Public Record Office Victoria.

Dated 13 September 2013

HON. HEIDI VICTORIA MP
Minister for the Arts

SCHEDULE A

VPRS No.	VPRS Title
VPRS 12019 P3	Submissions for the Victorian Casino Licence
VPRS 12020 P2	Temporary (Interim) Casino Plans
VPRS 12021 P1	Crown Casino As Built Plans
VPRS 12022 P1	Crown Casino as Built Installation Manuals

Road Safety Act 1986DECLARATION UNDER SECTION 99B(4) IN RELATION TO THE
2013 CHRISTMAS ON BELMORE PARADE, YARRAWONGA, ON 5 DECEMBER 2013**1 Purpose**

The purpose of this Declaration is to exempt participants in the 2013 Christmas on Belmore Parade from specified provisions of the Road Safety Road Rules 2009 with respect to the Event, which is a non-road activity to be conducted on Benalla–Yarrowonga Road (Belmore Street), Yarrowonga, on 5 December 2013.

2 Authorising provision

This notice is made under section 99B(4) of the **Road Safety Act 1986**. Section 99B(4) provides that the Minister may, on the application of a person proposing to conduct a non-road activity on a highway, by notice published in the Government Gazette, declare that specified provisions of the **Road Safety Act 1986** and of the regulations made under that Act do not apply with respect to the non-road activity specified in the notice during the period specified in the notice.

3 Commencement

This notice takes effect on 5 December 2013 at 7.15 pm.

4 Expiry

This notice expires on 5 December 2013 at 7.50 pm.

5 Definitions

In this notice, unless the context or subject-matter otherwise requires –

- a) ‘Event’ means the 2013 Christmas on Belmore Parade, to be held on 5 December 2013; and

- b) 'Participants' means participants in the Event, including officers, members and authorised agents of the Yarrawonga Mulwala Chamber of Commerce, whose presence is reasonably required to ensure the safe conduct of the Event.

6 Declaration

I, Peter Todd, Chief Executive, as delegate of the Minister for Roads, under section 99B(4) of the **Road Safety Act 1986** declare that the provisions of the Road Safety Road Rules 2009 specified in Table 1 do not apply to Participants engaged in activities forming part of the Event on the highway specified in column 1 of Table 2, on the date and during the period specified in column 2 of Table 2.

Table 1
Provisions of the Road Safety Road Rules 2009 that do not apply to participants in the Event

Road Safety Road Rules 2009	
Part 9	Roundabouts
Part 11	Keeping Left, Overtaking and Other Driving Rules
Part 12	Restrictions on Stopping and Parking
Part 14	Rules for Pedestrians
Part 16	Rules for Persons Travelling on or in Vehicles
Rule 298	Driving with a person in a trailer

Table 2

<i>Column 1</i> Highway	<i>Column 2</i> Date and time
Benalla–Yarrawonga Road (Belmore Street) between McNally Street and Witt Street in Yarrawonga	5 December 2013, between 7.15 pm and 7.50 pm

Dated 2 December 2013

PETER TODD
Chief Executive
Roads Corporation

Road Safety Act 1986

ROAD SAFETY (VEHICLES) REGULATIONS 2009

Specification of Temporary Routes for Class 1, 2 and 3 Vehicles

1. Purpose

The purpose of this notice is to specify routes on which class 1, 2 and 3 vehicles may travel in order to detour the temporary road closure for the Coleraine Christmas Carnival held on Friday 6 December 2013.

2. Authorising provisions

This notice is made under –

- (a) regulations 178, 180, 188, 190, 194 and 196 of the Road Safety (Vehicles) Regulations 2009 ('the Regulations'); and
- (b) clause 7 of Schedule 7 to the Regulations; and
- (c) clauses 11, 21, 31, 37 and 42 of Schedule 8 to the Regulations.

3. Commencement

This notice comes into operation at 5.00 pm on Friday 6 December 2013.

4. Expiry

This notice expires at 12.00 am midnight on Friday 6 December 2013.

5. Declaration

I, Peter Todd, delegate of the Roads Corporation, declare that the following vehicles travelling under a gazette notice or permit issued under the Regulations may, on the conditions specified in that gazette notice or permit, travel on the routes and at the times specified in the Table below –

- (a) a class 1 vehicle travelling under –
 - (i) a gazette notice issued under regulation 178 or clause 7 of Schedule 7; or
 - (ii) a permit issued under regulation 180; or
- (b) a class 2 vehicle travelling under a gazette notice or permit issued under –
 - (i) regulation 188 or 190, respectively; or
 - (ii) clause 11, 21, 31, 37 or 42 of Schedule 8; or
- (c) a class 3 vehicle travelling under a gazette notice issued under regulation 194 or a permit issued under regulation 196.

Table of Permitted Routes

Dates and Times	Permitted Routes
From 5.00 pm till 12.00 am (midnight) on Friday 6 December 2013	<ul style="list-style-type: none"> ● Gage Street between Glenelg Highway (Whyte Street) and Pilleau Street ● Pilleau Street between Gage Street and Read Street ● Read Street between Pilleau Street and Glenelg Highway (Whyte Street)

Notes:

1. Words and phrases in this notice have the same meanings as in the **Road Safety Act 1986** and the Regulations under that Act.
2. The specification of a permitted route does not permit a vehicle to be driven over any bridge in contravention of a posted mass or dimension limit.

Dated 28 November 2013

PETER TODD
Acting Chief Executive
Roads Corporation
Delegate of the Minister for Roads

Subordinate Legislation Act 1994

NOTICE OF DECISION

Police Regulation (Fees and Charges) Regulations 2013

I, Kim Wells, Minister for Police and Emergency Services responsible for the administration of the **Police Regulation Act 1958**, give notice under section 12 of the **Subordinate Legislation Act 1994** as follows:

The proposed Police Regulation (Fees and Charges) Regulations 2013 have been the subject of a Regulatory Impact Statement.

Public comment and submissions have been invited and received and duly considered as required under section 11 of the **Subordinate Legislation Act 1994**.

I have decided that the proposed Regulations shall be made as intended with one amendment. In light of the important contribution made by volunteer organisations to the community, I have decided that the fee for the issuing of a National Police Certificate for volunteers will remain unchanged and only increase each year through annual indexation of fees as determined by the Treasurer.

Dated 5 December 2013

KIM WELLS
Minister for Police and
Emergency Services

Veterinary Practice Act 1997

VETERINARY PRACTITIONERS REGISTRATION BOARD OF VICTORIA

Notice

Re: Dr Jane Proudfoot

A Panel of the Veterinary Practitioners Registration Board of Victoria on 4 October 2013 concluded a Formal Hearing into the professional conduct of Dr Jane Proudfoot, a registered veterinary practitioner.

The Panel found as follows:

Pursuant to section 45(1) of the **Veterinary Practice Act 1997** ('the Act'), Dr Proudfoot was found to have engaged in unprofessional conduct of a serious nature within the meaning of paragraphs (a), (b) and (c) of the definitions of unprofessional conduct contained in section 3 of the Act.

The Panel made the following determinations:

1. Pursuant to section 45(2)(j) of the Act, that Dr Proudfoot's registration be suspended for a period of three months, commencing midnight on 4 October 2013, and concluding midnight on 3 January 2014.
2. Pursuant to section 45(2)(f) of the Act, the following condition is imposed on Dr Proudfoot's ongoing registration:
 - Dr Proudfoot must not order, possess, prescribe or administer Schedule 8 or Schedule 11 drugs unless lawfully prescribed by a registered medical practitioner for personal use, for a period of two years effective from the time her registration is reinstated following the three month period of suspension.
3. Pursuant to section 45(2)(c) of the Act, Dr Proudfoot is reprimanded.
4. Pursuant to section 45(2)(h) of the Act, Dr Proudfoot is required to pay the reasonable costs of, and incidental to, the hearing.

Dated 2 December 2013

DR SALLY WHYTE
Registrar & Executive Officer

**Water Act 1989****GOULBURN MURRAY RURAL WATER CORPORATION**

Extension of the Tungamah Water District

Notice is hereby given that Goulburn Murray Rural Water Corporation intends to extend the boundaries of the Tungamah Water District by incorporating the lands described as:

Land description of properties to be included into the Tungamah Water District

Volume	Folio	Lot No. / Crown Allotment	Plan No. / Section	Parish	Area
9108	534	CA 26		Katamatite	60.4

and shown on Plan Number GMW265.

The Corporation invites submissions in respect to the proposal. Any submissions should set out the grounds on which the submission is made and may be received by the Corporation within one month of publication of this notice in the Victoria Government Gazette. A copy of the proposal may be inspected, free of charge, at the office of Goulburn Murray Rural Water Corporation, 40 Casey Street, Tatura, during business hours.

GAVIN HANLON
Managing Director

**Water Act 1989****GOULBURN MURRAY RURAL WATER CORPORATION**

Extension of Goulburn–Murray Irrigation District

Notice is hereby given that Goulburn Murray Rural Water Corporation intends to extend the boundaries of its Goulburn–Murray Irrigation District by incorporating the lands described as:

Land description of properties to be included into the Goulburn–Murray Irrigation District

Volume	Folio	Lot No. / Crown Allotment	Plan No. / Section	Parish	Area
1480	882	CA 144		Janiember East	64.77
5332	358	CA 263, 264, 265, 266, 267		Diggorra	129.5
8679	996	CA 261 & 262		Diggorra	32.37
8764	217	CA 260C		Diggorra	63.94
9449	276	CA 260A & 260B		Diggorra	69.6
11122	805	LOT G1	PS300942X	Yarrawonga	0.4002
11122	806	LOT G2	PS300942X	Yarrawonga	0.4
11122	807	LOT G3	PS300942X	Yarrawonga	0.4006
9213	221	LOT 18	PS120413	Murchison	0.94
10504	271	CA 25A	Section B	Yalca	1.86
11366	158	LOT 2	PS647979L	Gunbower	82.67
10166	427	LOT 1	PS329176C	Baulkmaugh	0.34
9709	226	LOT 1	PS126945	Boosey	1.65
9256	247	LOT 2	PS121061	Kialla	0.48
11362	711	LOT 2	PS643075F	Waaia	0.98

and shown on Plan Numbers GMW263, GMW281, GMW282, GMW283, GMW284, GMW285, GMW286, GMW287, GMW288, GMW289, GMW290, GMW291, GMW293, GMW295 and GMW296.

The Corporation invites submissions in respect to the proposal. Any submissions should set out the grounds on which the submission is made and may be received by the Corporation within one month of publication of this notice in the Victoria Government Gazette. A copy of the proposal may be inspected, free of charge, at the office of Goulburn Murray Rural Water Corporation, 40 Casey Street, Tatura, during business hours.

GAVIN HANLON
Managing Director

Planning and Environment Act 1987
EAST GIPPSLAND PLANNING SCHEME
Notice of Approval of Amendment
Amendment C100

The Minister for Planning has approved Amendment C100 to the East Gippsland Planning Scheme.

The Amendment comes into operation on the date this notice is published in the Government Gazette.

The Amendment revises Schedules 1 to 4 to the Rural Living Zone and Schedules 1 to 4 to the Farming Zone.

A copy of the Amendment can be inspected, free of charge, at the Department of Transport, Planning and Local Infrastructure website at www.dpcd.vic.gov.au/planning/publicinspection and free of charge, during office hours, at the offices of the East Gippsland Council, 273 Main Street, Bairnsdale.

JOHN PHILLIPS
Director
Planning and Building Systems
Department of Transport, Planning and Local Infrastructure

Planning and Environment Act 1987
INDIGO PLANNING SCHEME
Notice of Approval of Amendment
Amendment C52

The Minister for Planning has approved Amendment C52 to the Indigo Planning Scheme.

The Amendment comes into operation on the date this notice is published in the Government Gazette.

The Amendment rezones various parcels of land from the Residential 1 Zone (R1Z) to the Mixed Use Zone (MUZ) within the Beechworth Township.

A copy of the Amendment can be inspected, free of charge, at the Department of Transport, Planning and Local Infrastructure website at www.dpcd.vic.gov.au/planning/publicinspection and free of charge, during office hours, at the offices of the Indigo Shire Council, 101 Ford Street, Beechworth, and Indigo Shire Customer Service Centre, 34 High Street, Yackandandah.

JOHN PHILLIPS
Director
Planning and Building Systems
Department of Transport, Planning and Local Infrastructure

Planning and Environment Act 1987
INDIGO PLANNING SCHEME
Notice of Approval of Amendment
Amendment C54

The Minister for Planning has approved Amendment C54 to the Indigo Planning Scheme.

The Amendment comes into operation on the date this notice is published in the Government Gazette.

The Amendment rezones various parcels of land from the Residential 1 Zone (R1Z) to the Mixed Use Zone (MUZ) within the Beechworth Township.

A copy of the Amendment can be inspected, free of charge, at the Department of Transport, Planning and Local Infrastructure website at www.dpcd.vic.gov.au/planning/publicinspection and free of charge, during office hours, at the offices of the Indigo Shire Council, 101 Ford Street, Beechworth, and Indigo Shire Customer Service Centre, 34 High Street, Yackandandah.

JOHN PHILLIPS
Director
Planning and Building Systems
Department of Transport, Planning and Local Infrastructure

Planning and Environment Act 1987
MACEDON RANGES PLANNING SCHEME
Notice of Approval of Amendment
Amendment C88

The Minister for Planning has approved Amendment C88 to the Macedon Ranges Planning Scheme.

The Amendment comes into operation on the date this notice is published in the Government Gazette.

The Amendment:

- rezones Lot 1 TP118902N Mount Macedon Road, Woodend, and all land to its west bounded by Mount Macedon Road, Bowen Street and Five Mile Creek from the Rural Living Zone 1 (RLZ1) to the Low Density Residential Zone (LDRZ);
- inserts Schedule 22 to Clause 43.02 – Design and Development Overlay (DDO22) and applies DDO22 to Lot 1 TP 118902N Mount Macedon Road, Woodend;
- amends the Schedule to Clause 45.05 – Restructure Overlay to insert RO13 – Ladye Place Restructure Plan (RO13) which applies to five lots forming 20 Bowen Street, Lots 1 and 2 TP949814 and Lots 1 and 2 TP199034 on land known as 1918 Mount Macedon Road, Woodend;
- deletes Schedule 9 (Living Forests) to the Vegetation Protection Overlay (VPO9) from Lot 1, TP 118902N;
- amends the Schedule to Clause 61.03 to update the list of Planning Scheme Maps and insert reference to new Map 24RO; and
- amends the Schedule to Clause 81.01 to insert the ‘Ladye Place Restructure Plan’ as an Incorporated Document in the Planning Scheme.

The Minister has granted the following permit(s) under Division Five Part Four of the Act:

Permit No.	Description of land
PLN/2012/194	Lot 1 TP 118902N Mount Macedon Road, Woodend, and Part of Recreation Reserve on Res 1 LP 141100 Parish of Woodend

A copy of the Amendment and permit/s can be inspected, free of charge, at the Department of Transport, Planning and Local Infrastructure website at www.dpcd.vic.gov.au/planning/publicinspection and free of charge, during office hours, at the following offices of the Macedon Ranges Shire Council: Gisborne Administration Centre, 40 Robertson Street, Gisborne, 8.30 am–5.00 pm weekdays; Kyneton Administration Centre, 129 Mollison Street, Kyneton, 8.30 am–5.00 pm weekdays; Woodend Hub, corner High and Forest Streets, Woodend, 9.30 am–5.00 pm (6.00 pm Wednesday); and Romsey Hub, 96–100 Main Street, Romsey, 9.30 am–5.00 pm (6.00 pm Thursday).

JOHN PHILLIPS
Director
Planning and Building Systems
Department of Transport, Planning and Local Infrastructure

Planning and Environment Act 1987

MITCHELL PLANNING SCHEME

Notice of Approval of Amendment

Amendment C87

The Minister for Planning has approved Amendment C87 to the Mitchell Planning Scheme.

The Amendment comes into operation on the date this notice is published in the Government Gazette.

The Amendment replaces the Local Planning Policy Framework of the Mitchell Planning Scheme to implement the recommendations of the Mitchell Planning Scheme Review (2012).

A copy of the Amendment can be inspected, free of charge, at the Department of Transport, Planning and Local Infrastructure website at www.dpcd.vic.gov.au/planning/publicinspection and free of charge, during office hours, at the offices of the Mitchell Shire Council, 113 High Street, Broadford.

JOHN PHILLIPS

Director

Planning and Building Systems

Department of Transport, Planning and Local Infrastructure

Planning and Environment Act 1987

MORELAND PLANNING SCHEME

Notice of Approval of Amendment

Amendment C131

The Minister for Planning has approved Amendment C131 to the Moreland Planning Scheme.

The Amendment comes into operation on the date this notice is published in the Government Gazette.

The Amendment amends Schedule 11 to the Development Plan Overlay, removes expired interim policies and controls from the Moreland Planning Scheme (including Clause 22.12, Clause 22.15, Clause 22.16, Clause 43.02 Design and Development Overlay Schedules 17, 18, 19 and 20), and updates the planning scheme contents page, maps and Schedule 61.03 accordingly.

A copy of the Amendment can be inspected, free of charge, at the Department of Transport, Planning and Local Infrastructure website at www.dpcd.vic.gov.au/planning/publicinspection and free of charge, during office hours, at the offices of the Moreland City Council, Moreland Civic Centre, 90 Bell Street, Coburg.

JOHN PHILLIPS

Director

Planning and Building Systems

Department of Transport, Planning and Local Infrastructure

Planning and Environment Act 1987

MORNINGTON PENINSULA PLANNING SCHEME

Notice of Approval of Amendment

Amendment C135 (Part 2)

The Minister for Planning has approved Amendment C135 (Part 2) to the Mornington Peninsula Planning Scheme.

The Amendment comes into operation on the date this notice is published in the Government Gazette.

The Amendment:

- amends clauses 21.06, 21.07, 21.12 and 22.04 of the Mornington Peninsula Planning Scheme;
- introduces the Mornington North Policy into the Mornington Peninsula Planning Scheme at Clause 22.21;
- rezones 431 Racecourse Road and Units 1–31 and 68–91, 431 Racecourse Road, Mornington, the General Residential Zone Schedule 1 and removes Design and Development Overlay Schedule 6 from this land;
- applies the Heritage Overlay to a number of sites and removes it from some other sites;
- amends Design and Development Overlay Schedules 2 and 3;
- introduces a new Schedule 8 to the Special Use Zone and applies it to select land within the Ranelagh Estate, Mount Eliza; and
- rezones other sites in the Ranelagh Estate, Mount Eliza, to Residential 1 Zone, Public Park and Recreation Zone and Public Conservation and Resource Zone.

A copy of the Amendment can be inspected, free of charge, at the Department of Transport, Planning and Local Infrastructure website at www.dpcd.vic.gov.au/planning/publicinspection and free of charge, during office hours, at the offices of the Mornington Peninsula Shire Council: 90 Besgrove Street, Rosebud; 2 Queen Street, Mornington; and 21 Marine Parade, Hastings.

JOHN PHILLIPS

Director

Planning and Building Systems

Department of Transport, Planning and Local Infrastructure

Planning and Environment Act 1987

MOUNT ALEXANDER PLANNING SCHEME

Notice of Approval of Amendment

Amendment C63

The Minister for Planning has approved Amendment C63 to the Mount Alexander Planning Scheme.

The Amendment comes into operation on the date this notice is published in the Government Gazette.

The Amendment:

- amends Planning Scheme maps 4RO, 13RO, 15RO and 31RO to delete the Restructure Overlay from areas where it is no longer required;
- amends Clause 21.05 – Reference Documents to insert the following two new reference documents:
 - Restructure Plan for Ravenswood South, Muckleford South, Maldon North (A) and Maldon North (B) Restructure Overlay areas, August 2012; and
 - Mount Alexander Shire and Central Goldfields Shire Land Capability Project Report, January, 2012;
- amends the Schedule to Clause 45.05 – Restructure Overlay to insert the following restructure plans:
 - Ravenswood South Restructure Plan for existing Restructure Overlay RO4;
 - Maldon North (A) Restructure Plan for existing Restructure Overlay RO5;
 - Maldon North (B) Restructure Plan for existing Restructure Overlay RO6;
 - Muckleford South Restructure Plan for existing Restructure Overlay RO8; and
- amends the Schedule to Clause 81.01 – Incorporated Documents to insert the restructure plans as Incorporated Documents in the planning scheme.

A copy of the Amendment can be inspected, free of charge, at the Department of Transport, Planning and Local Infrastructure website at www.dpcd.vic.gov.au/planning/publicinspection and free of charge, during office hours, at the offices of the Mount Alexander Shire Council, 27 Lyttleton Street, Castlemaine.

JOHN PHILLIPS
Director
Planning and Building Systems
Department of Transport, Planning and Local Infrastructure

Planning and Environment Act 1987
SOUTH GIPPSLAND PLANNING SCHEME
Notice of Approval of Amendment
Amendment C66

The South Gippsland Shire Council has approved Amendment C66 to the South Gippsland Planning Scheme.

The Amendment comes into operation on the date this notice is published in the Government Gazette.

The Amendment rezones land bounded by Jumbunna Road, Whitelaw Road and Bena Road, Korumburra, to Residential 1 Zone. The Amendment introduces and applies the Development Plan Overlay Schedule 6 and deletes the Environmental Significance Overlay Schedule 5 from the Residential land.

The Amendment was approved by the South Gippsland Shire Council on 26 November 2013 in accordance with authorisation given by the Minister under section 11(1) of the **Planning and Environment Act 1987** on 16 December 2011. The authorisation has not been withdrawn.

A copy of the Amendment can be inspected, free of charge, at the Department of Transport, Planning and Local Infrastructure website at www.dpcd.vic.gov.au/planning/publicinspection and free of charge, during office hours, at the offices of the South Gippsland Shire Council, 9 Smith Street, Leongatha.

JOHN PHILLIPS
Director
Planning and Building Systems
Department of Transport, Planning and Local Infrastructure

Planning and Environment Act 1987
SOUTH GIPPSLAND PLANNING SCHEME
Notice of Approval of Amendment
Amendment C87

The Minister for Planning has approved Amendment C87 to the South Gippsland Planning Scheme.

The Amendment comes into operation on the date this notice is published in the Government Gazette.

The Amendment introduces and applies the Design and Development Overlay Schedules 8, 9, 10 and 11 to the Leongatha and Foster Hospital helipad sites.

A copy of the Amendment can be inspected, free of charge, at the Department of Transport, Planning and Local Infrastructure website at www.dpcd.vic.gov.au/planning/publicinspection and free of charge, during office hours, at the offices of the South Gippsland Shire Council, 9 Smith Street, Leongatha.

JOHN PHILLIPS
Director
Planning and Building Systems
Department of Transport, Planning and Local Infrastructure

Planning and Environment Act 1987
STONNINGTON PLANNING SCHEME
Notice of Approval of Amendment
Amendment C161

The Minister for Planning has approved Amendment C161 to the Stonnington Planning Scheme. The Amendment comes into operation on the date this notice is published in the Government Gazette.

The Amendment implements the recommendations of Stonnington's 'Planning Scheme Review (2010)', which updates council's planning vision and policies and revises the Local Planning Policy Framework (LPPF) by replacing the existing Municipal Strategic Statement (MSS) with a new MSS and making consequential changes to several local policies.

A copy of the Amendment can be inspected, free of charge, at the Department of Transport, Planning and Local Infrastructure website at www.dpcd.vic.gov.au/planning/publicinspection and free of charge, during office hours, at the offices of the Stonnington City Council, Planning Counter, Prahran Town Hall, corner Chapel and Greville Streets, Prahran.

JOHN PHILLIPS
Director
Planning and Building Systems
Department of Transport, Planning and Local Infrastructure

Planning and Environment Act 1987
STRATHBOGIE PLANNING SCHEME
Notice of Approval of Amendment
Amendment C50

The Minister for Planning has approved Amendment C50 to the Strathbogie Planning Scheme. The Amendment comes into operation on the date this notice is published in the Government Gazette.

The Amendment replaces all Clauses of the Municipal Strategic Statement and Local Planning Policies.

A copy of the Amendment can be inspected, free of charge, at the Department of Transport, Planning and Local Infrastructure website at www.dpcd.vic.gov.au/planning/publicinspection and free of charge, during office hours, at the offices of the Strathbogie Shire Council, corner Binney and Bury Streets, Euroa.

JOHN PHILLIPS
Director
Planning and Building Systems
Department of Transport, Planning and Local Infrastructure

Planning and Environment Act 1987
STRATHBOGIE PLANNING SCHEME
Notice of Approval of Amendment
Amendment C65

The Minister for Planning has approved Amendment C65 to the Strathbogie Planning Scheme. The Amendment comes into operation on the date this notice is published in the Government Gazette.

The Amendment rezones land at Racecourse Street, Euroa, from Farming Zone to Rural Living Zone, inserts Schedule 2 to the Rural Living Zone and deletes a redundant Public Acquisition Overlay from the land.

The Minister has granted the following permit under Division Five Part Four of the Act:

Permit No.	Description of land
P2012/087	Lot 1 TP815794 Racecourse Street, Euroa

A copy of the Amendment and permit can be inspected, free of charge, at the Department of Transport, Planning and Local Infrastructure website at www.dpcd.vic.gov.au/planning/publicinspection and free of charge, during office hours, at the offices of the Strathbogie Shire Council, 109A Binney Street, Euroa.

JOHN PHILLIPS
Director
Planning and Building Systems
Department of Transport, Planning and Local Infrastructure

Planning and Environment Act 1987
STRATHBOGIE PLANNING SCHEME
Notice of Approval of Amendment
Amendment C67

The Minister for Planning has approved Amendment C67 to the Strathbogie Planning Scheme.

The Amendment comes into operation on the date this notice is published in the Government Gazette.

The Amendment inserts a new incorporated document titled 'Underwater Testing Facility, Nagambie 2013' in the Schedule to Clause 52.03 and the Schedule to Clause 81.01 to allow land at 533 Zanelli Road, Nagambie, to be used and developed for the purpose of an Underwater Testing Facility. It amends the Schedule to Clause 61.01 to make the Minister for Planning the responsible authority for approving a Masterplan for the Underwater Testing Facility.

A copy of the Amendment can be inspected, free of charge, at the Department of Transport, Planning and Local Infrastructure website at www.dpcd.vic.gov.au/planning/publicinspection and free of charge, during office hours, at the offices of the Strathbogie Shire Council, corner Binney Street and Bury Street, Euroa.

JOHN PHILLIPS
Director
Planning and Building Systems
Department of Transport, Planning and Local Infrastructure

Planning and Environment Act 1987
SURF COAST PLANNING SCHEME
Notice of Approval of Amendment
Amendment C74

The Minister for Planning has approved Amendment C74 to the Surf Coast Planning Scheme.

The Amendment comes into operation on the date this notice is published in the Government Gazette.

The Amendment makes various zone, overlay and local provision changes to implement the Bellbrae Structure Plan 2010.

A copy of the Amendment can be inspected, free of charge, at the Department of Transport, Planning and Local Infrastructure website at www.dpcd.vic.gov.au/planning/publicinspection and free of charge, during office hours, at the offices of the Surf Coast Shire Council, 1 Merrijig Drive, Torquay.

JOHN PHILLIPS
Director
Planning and Building Systems
Department of Transport, Planning and Local Infrastructure

Planning and Environment Act 1987

SWAN HILL PLANNING SCHEME

Notice of Approval of Amendment

Amendment C46

The Minister for Planning has approved Amendment C46 to the Swan Hill Planning Scheme.

The Amendment comes into operation on the date this notice is published in the Government Gazette.

The Amendment rezones 16.22 hectares of land at 85 and 95 Hayes Road South, Lake Boga (Lot 1 PS 534129S and part of Lot 2 PS 534129S), from the Farming Zone to the Residential 1 Zone, inserts a new Schedule 6 to the Design and Development Overlay and a new Schedule 5 to the Development Plan Overlay into the planning scheme and applies them to the affected land and updates the list of maps in the Schedule to Clause 61.03.

A copy of the Amendment can be inspected, free of charge, at the Department of Transport, Planning and Local Infrastructure website at www.dpcd.vic.gov.au/planning/publicinspection and free of charge, during office hours, at the offices of the Swan Hill Rural City Council Council, 45 Splatt Street, Swan Hill.

JOHN PHILLIPS

Director

Planning and Building Systems

Department of Transport, Planning and Local Infrastructure

Planning and Environment Act 1987

WYNDHAM PLANNING SCHEME

Notice of Approval of Amendment

Amendment C203

The Minister for Planning has approved Amendment C203 to the Wyndham Planning Scheme.

The Amendment comes into operation on the date this notice is published in the Government Gazette.

The Amendment corrects an error in the Wyndham Planning Scheme Heritage Overlay maps by mapping the properties at 135–173 Little River Road, Little River, and 32 River Street, Little River.

A copy of the Amendment can be inspected, free of charge, at the Department of Transport, Planning and Local Infrastructure website at www.dpcd.vic.gov.au/planning/publicinspection and free of charge, during office hours, at the offices of the Wyndham City Council, 45 Princes Highway, Werribee 3030.

JOHN PHILLIPS

Director

Planning and Building Systems

Department of Transport, Planning and Local Infrastructure

ORDERS IN COUNCIL

Corrections Act 1986

REVOCATION AND APPOINTMENT OF COMMUNITY CORRECTIONS CENTRES

Order in Council

The Governor in Council, under section 86(1) of the **Corrections Act 1986**, by Order, revokes the order made on 7 May 2013 entitled 'revocation and appointment of community corrections centres' and appoints the premises at the addresses below to be community corrections centres under that Act.

This Order comes into effect on 4 December 2013.

Community Corrections Centres
Court House Building, Barkly Street, Ararat
108–110 McLeod Street, Bairnsdale
206 Mair Street, Ballarat
Court House, Bridge Street, Benalla
18–20 St Andrews Avenue, Bendigo
38–40 Prospect Street, Box Hill
703 Station Street, Box Hill
25–27 Dimboola Road, Broadmeadows
Ground Floor, 444 Swanston Street, Carlton
Court House, Lyttleton Street, Castlemaine
16 Pine Street, Cobram
Magistrates' Court, Queen Street, Colac
Neighbourhood Justice Centre, 241 Wellington Street, Collingwood
Ground Floor and Mezzanine level, 46–50 Walker Street, Dandenong
153 Foster Street, Dandenong
Court House, Heygarth Street, Echuca
Ground Floor, 431 Nepean Highway, Frankston
Level 5, 30A Little Malop Street, Geelong
4/18 Sherbourne Road, Greensborough
2 Roberts Street, Hamilton
Ground Floor, 81–83 Burgundy Street, Heidelberg
1140 Nepean Highway, Hihett
Level 2, 21 McLachlan Street, Horsham
Court House, Victoria Street, Kerang
Court House, Bridge Street, Korumburra
Court House, Hutton Street, Kyneton
1/18 Clarke Street, Lilydale
Court House, Hihett Street, Mansfield

51–61 Clarendon Street, Maryborough
83–85 Unitt Street, Melton
59 Madden Avenue, Mildura
25 Ann Street, Morwell
Court House, Wosley Street, Orbost
79 Oke Street, Ouyen
Narrawong Room, 4 Gawler Street, Portland
Ground Floor, 909 High Street, Reservoir
Level 1, 2 Bond Street, Ringwood
Court House, George Street, Robinvale
2/843–849 Point Nepean Road, Rosebud
374–378 Raymond Street, Sale
32 Wallis Street, Seymour
307–331 Wyndham Street, Shepparton
Court House, Napier Street, St Arnaud
Court House, Patrick Street, Stawell
10 Foundry Road, Sunshine
1–3 McCallum Street, Swan Hill
119–121 Murphy Street, Wangaratta
First Floor, 70 Smith Street, Warragul
218 Koroit Street, Warrnambool
87 Synnot Street, Werribee
5 Elgin Boulevard, Wodonga
Court House, Watt Street, Wonthaggi

Dated 3 December 2013

Responsible Minister:
EDWARD O'DONOHUE MLC
Minister for Corrections

YVETTE CARISBROOKE
Clerk of the Executive Council

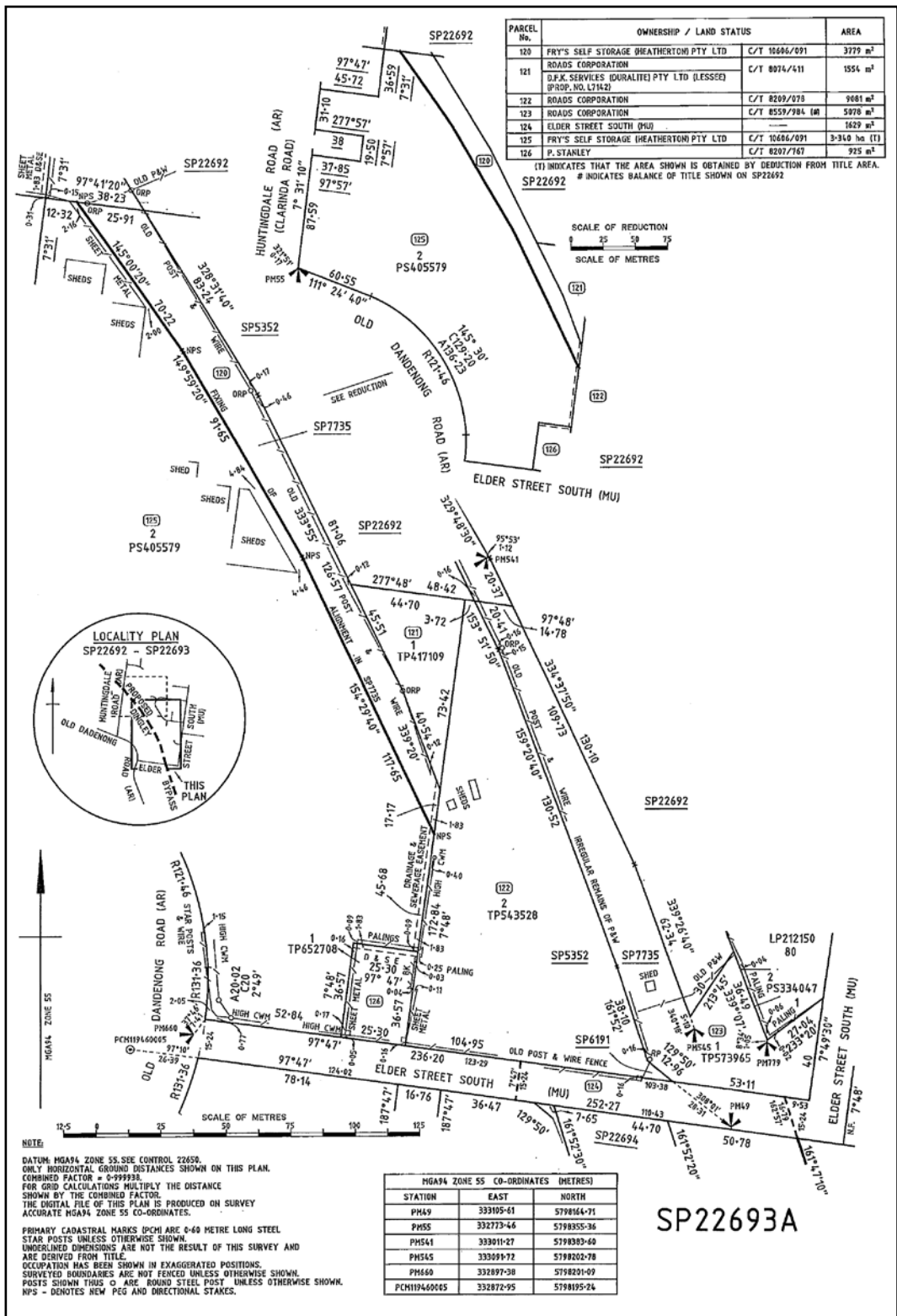
Land Acquisition and Compensation Act 1986
CERTIFICATION PURSUANT TO SECTION 5(3) OF THE
LAND ACQUISITION AND COMPENSATION ACT 1986

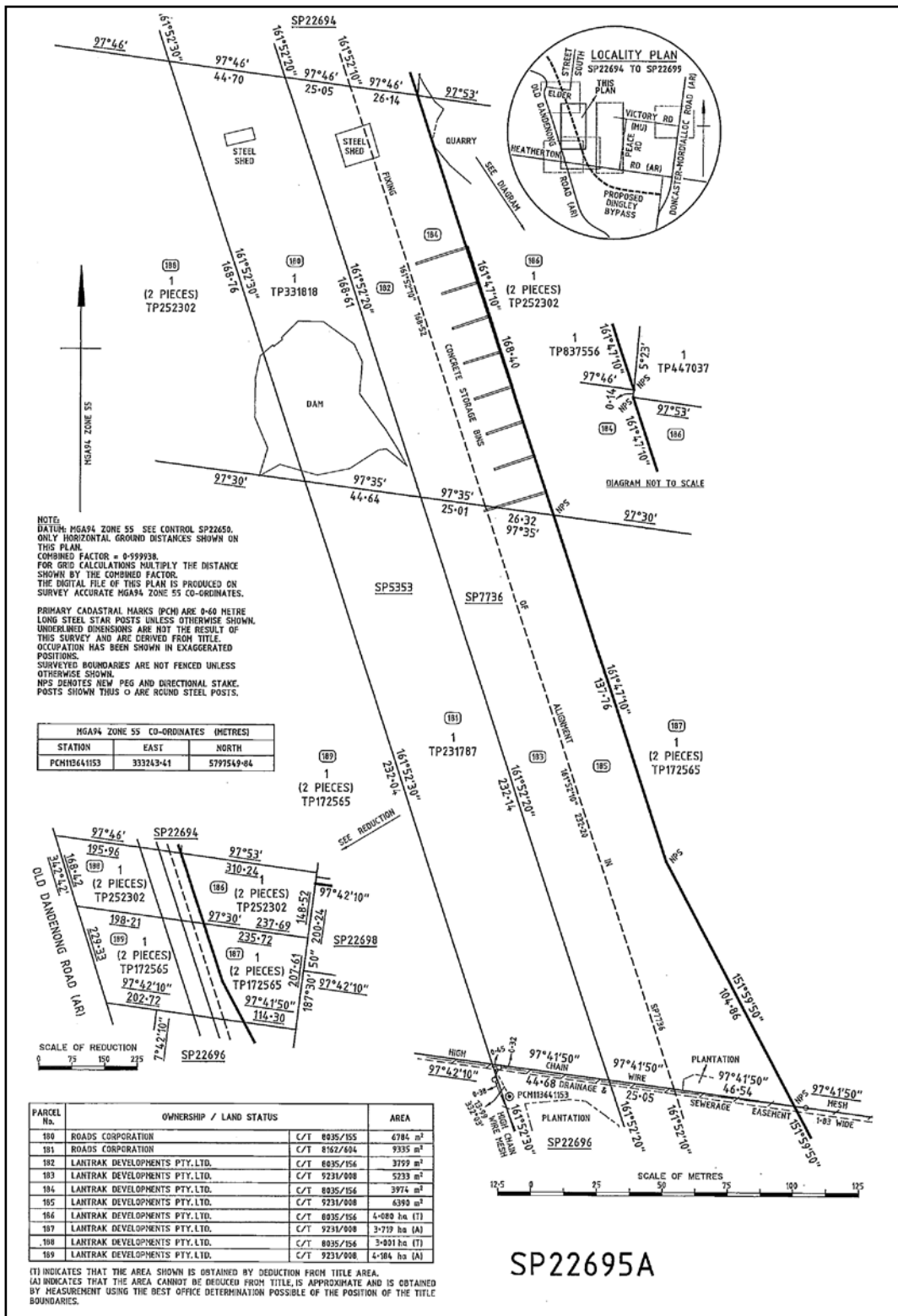
Order in Council

Under section 5(3) of the **Land Acquisition and Compensation Act 1986**, the Governor in Council certifies the following land as land for which reservation is unnecessary and undesirable.

The land shown as:

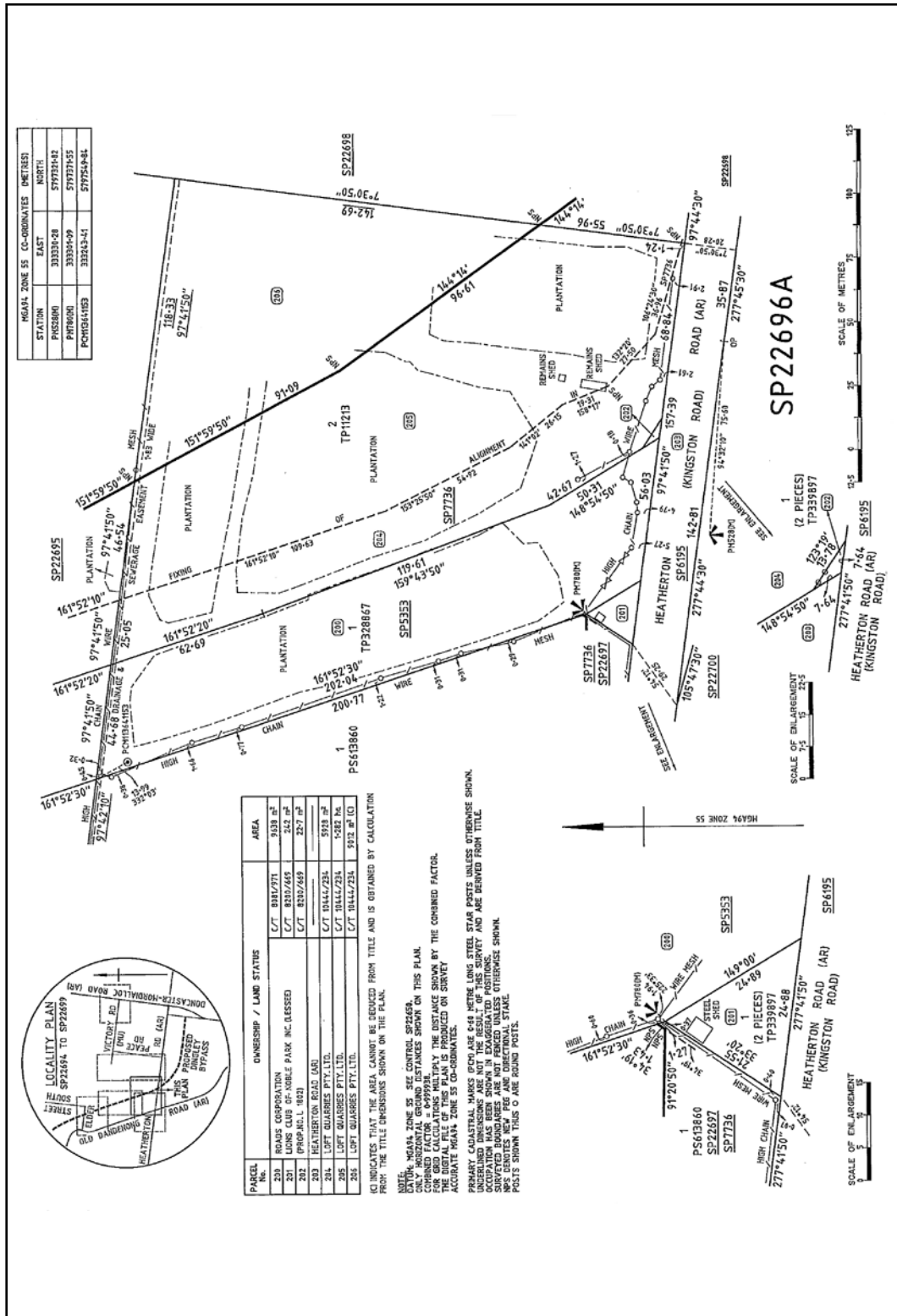
- Parcel 120 on attached Plan of Survey 22693A, being part of the land comprised in Certificate of Title Volume 10606 Folio 091;
- Parcel 154 on attached Plan of Survey 22694A, being part of the land comprised in Certificate of Title Volume 08561 Folio 704;
- Parcel 155 on attached Plan of Survey 22694A, being part of the land comprised in Certificate of Title Volume 09297 Folio 504;
- Parcel 156 on attached Plan of Survey 22694A, being part of the land comprised in Certificate of Title Volume 09022 Folio 345;
- Parcel 182 on attached Plan of Survey 22695A, being part of the land comprised in Certificate of Title Volume 08035 Folio 156;
- Parcel 183 on attached Plan of Survey 22695A, being part of the land comprised in Certificate of Title Volume 09231 Folio 008;
- Parcel 204 on attached Plan of Survey 22696A, being part of the land comprised in Certificate of Title Volume 10444 Folio 234;
- Parcel 241 on attached Plan of Survey 22698B, being part of the land comprised in Certificate of Title Volume 04622 Folio 310;
- Parcel 220 on attached Plan of Survey 22697A, being part of the land comprised in Certificate of Title Volume 10636 Folio 656;
- Parcels 222 and 225 on attached Plan of Survey 22697A, being part of the land comprised in Certificate of Title Volume 10636 Folio 658;
- Parcel 221 on attached Plan of Survey 22697A, being part of the land comprised in Certificate of Title Volume 10636 Folio 657;
- Parcel 255 on attached Plan of Survey 22698B, being part of the land comprised in Certificate of Title Volume 04622 Folio 310;
- Parcel 377 on attached Plan of Survey 22705A, being part of the land comprised in Certificates of Title Volume 10176 Folio 258 and Volume 10243 Folio 281;
- Parcel 528 on attached Plan of Survey 22713, being part of the land comprised in Certificate of Title Volume 08824 Folio 972;
- Parcels 508, 510 and 513 on attached Plan of Survey 22712, being part of the land comprised in Certificate of Title Volume 03729 Folio 713; and
- Parcel 543 on attached Plan of Survey 22714A, being part of the land described in Certificate of Title Volume 09519 Folio 007.





PARCEL No.	OWNERSHIP / LAND STATUS	AREA
180	ROADS CORPORATION	C/T 8035/155 4784 m ²
181	ROADS CORPORATION	C/T 8162/424 9335 m ²
182	LANTRAK DEVELOPMENTS PTY. LTD.	C/T 8035/156 3199 m ²
183	LANTRAK DEVELOPMENTS PTY. LTD.	C/T 9231/898 5233 m ²
184	LANTRAK DEVELOPMENTS PTY. LTD.	C/T 8035/156 3974 m ²
185	LANTRAK DEVELOPMENTS PTY. LTD.	C/T 9231/898 4399 m ²
186	LANTRAK DEVELOPMENTS PTY. LTD.	C/T 8035/156 4-883 ha (A)
187	LANTRAK DEVELOPMENTS PTY. LTD.	C/T 9231/898 3-719 ha (A)
188	LANTRAK DEVELOPMENTS PTY. LTD.	C/T 8035/156 3-821 ha (A)
189	LANTRAK DEVELOPMENTS PTY. LTD.	C/T 9231/898 4-184 ha (A)

(A) INDICATES THAT THE AREA SHOWN IS OBTAINED BY DEDUCTION FROM TITLE AREA.
 (A) INDICATES THAT THE AREA CANNOT BE DEDUCED FROM TITLE, IS APPROXIMATE AND IS OBTAINED BY MEASUREMENT USING THE BEST OFFICE DETERMINATION POSSIBLE OF THE POSITION OF THE TITLE BOUNDARIES.



MGARA ZONE 55 CO-ORDINATES (METRES)

STATION	EAST	NORTH
PH52800	330336.20	5797324.8
PH78000	333334.99	5797374.55
PH1034103	333243.41	5797544.84

PARCEL NO.	OWNER / LAND STATUS	AREA
220	REAR OPERATOR	953.8 m ²
221	REAR CUIS. OF NOBLE PARK INC. (LESSEE)	24.2 m ²
222	(PROP. AC.L. 182)	257 m ²
223	HEATHERTON ROAD (AR)	958 m ²
224	LOFT QUARRIES PTY. LTD.	5282 m ²
225	LOFT QUARRIES PTY. LTD.	592 m ² (G)

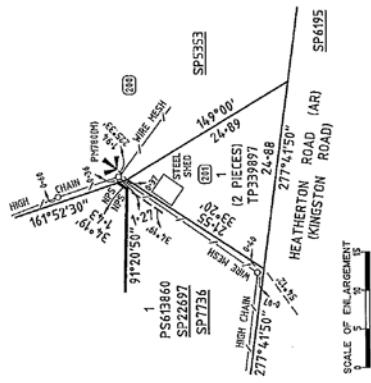
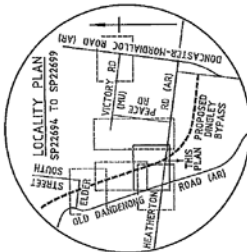
ALL DIMENSIONS SHOWN ON THIS PLAN ARE DERIVED FROM TITLABLE AND IS OBTAINED BY CALCULATION FROM THE TITLE DIMENSIONS SHOWN ON THE PLAN.

NOTE: MGARA ZONE 55 SEZ CONTROL SP2458A ONLY HORIZONTAL GROUND DISTANCES SHOWN ON THIS PLAN. FOR GRID CALCULATIONS MULTIPLY THE DISTANCE SHOWN BY THE COSINE FACTOR.

THE DIGITAL FILE OF THIS PLAN IS PRODUCED ON SURVEY ACCURATE MGARA ZONE 55 CO-ORDINATES.

PRIMARY CADASTRAL MARKS (CPM) ARE 0.48 METRE LONG STEEL STAR POSTS UNLESS OTHERWISE SHOWN. SURVEYED BOUNDARIES ARE NOT FORCED UNLESS OTHERWISE SHOWN.

POSTS SHOWN THIS WAY ARE ROUND POSTS.

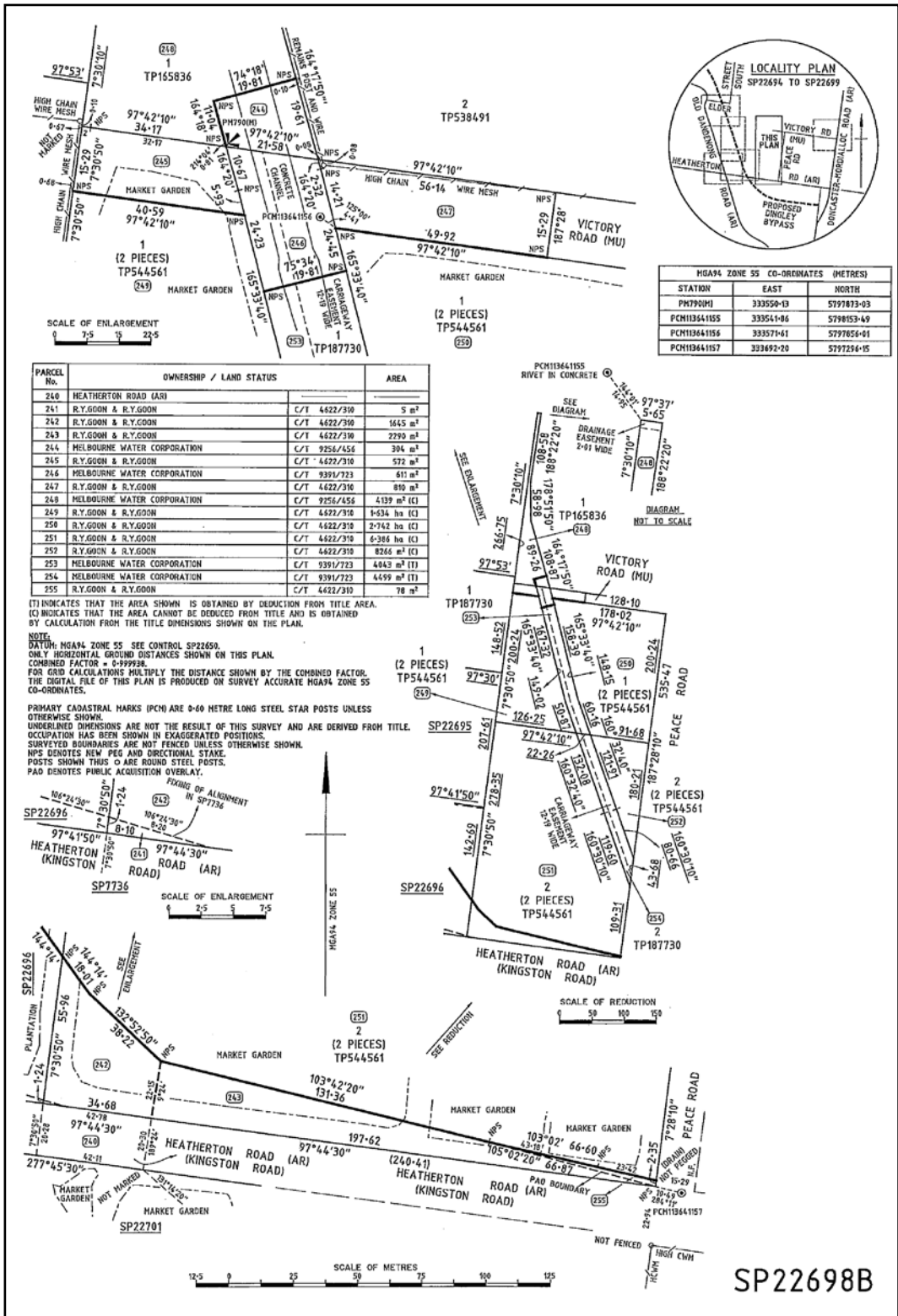


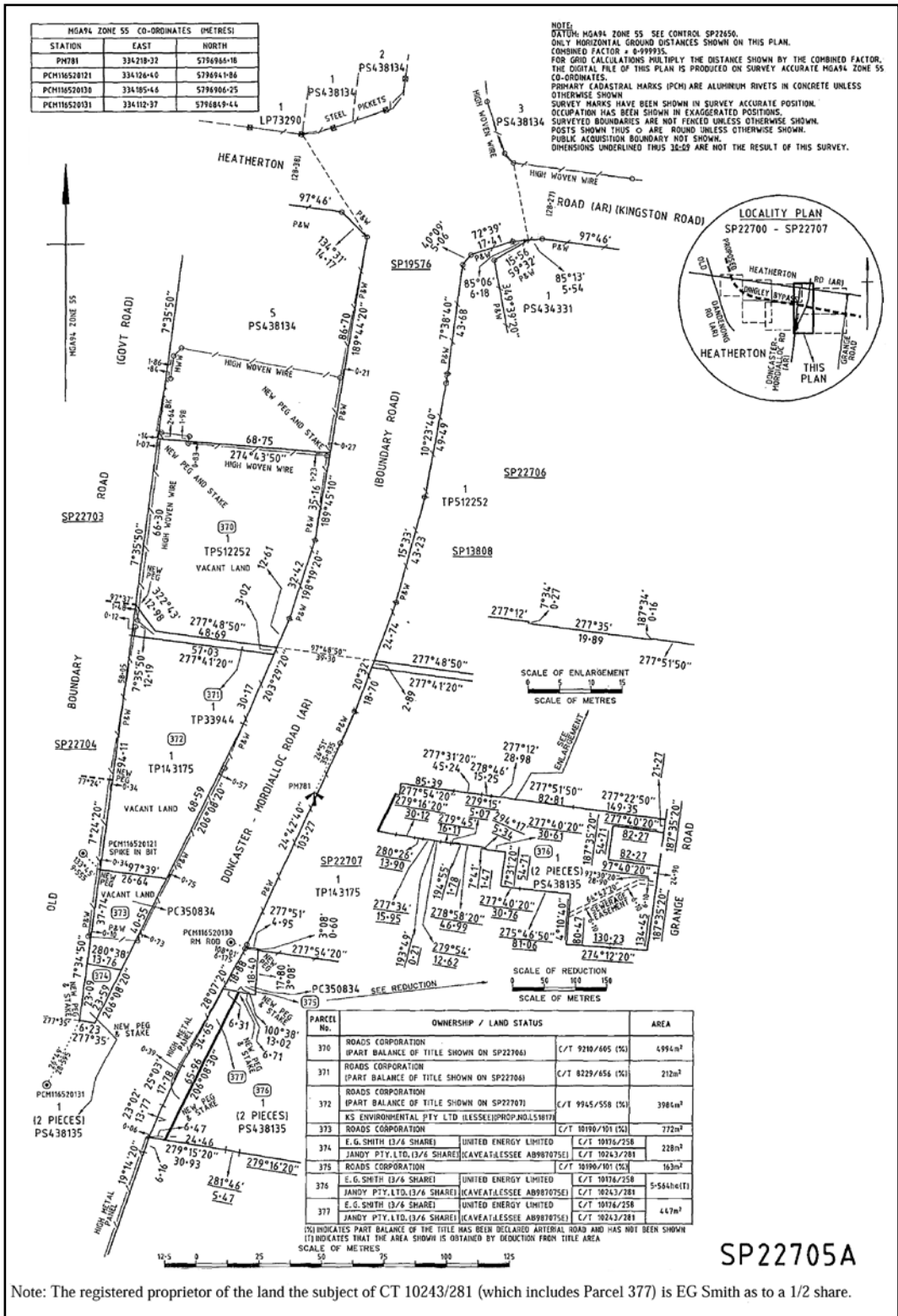
SP22696A

SCALE OF METRES

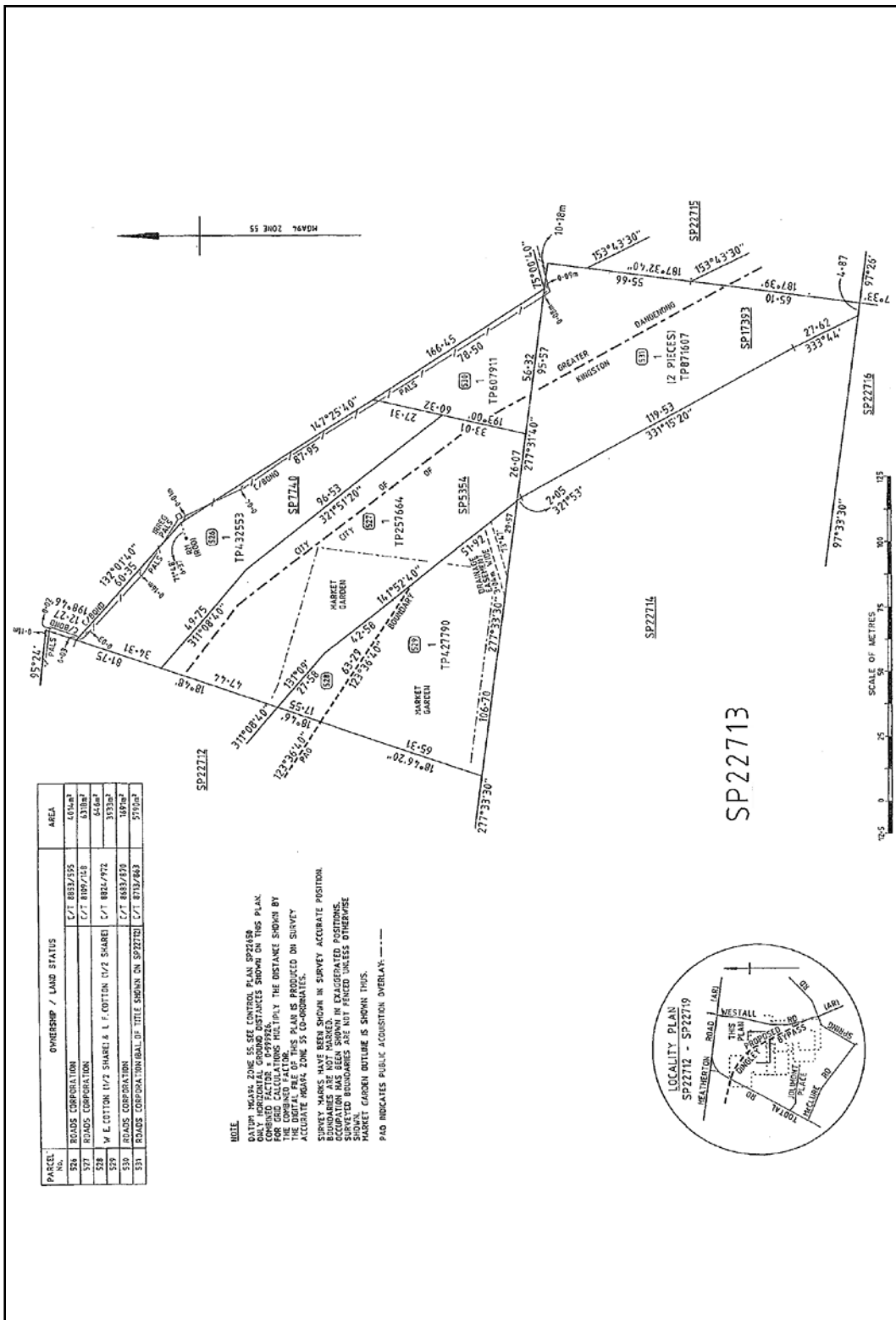
SCALE OF ENLARGEMENT

SCALE OF ENLARGEMENT





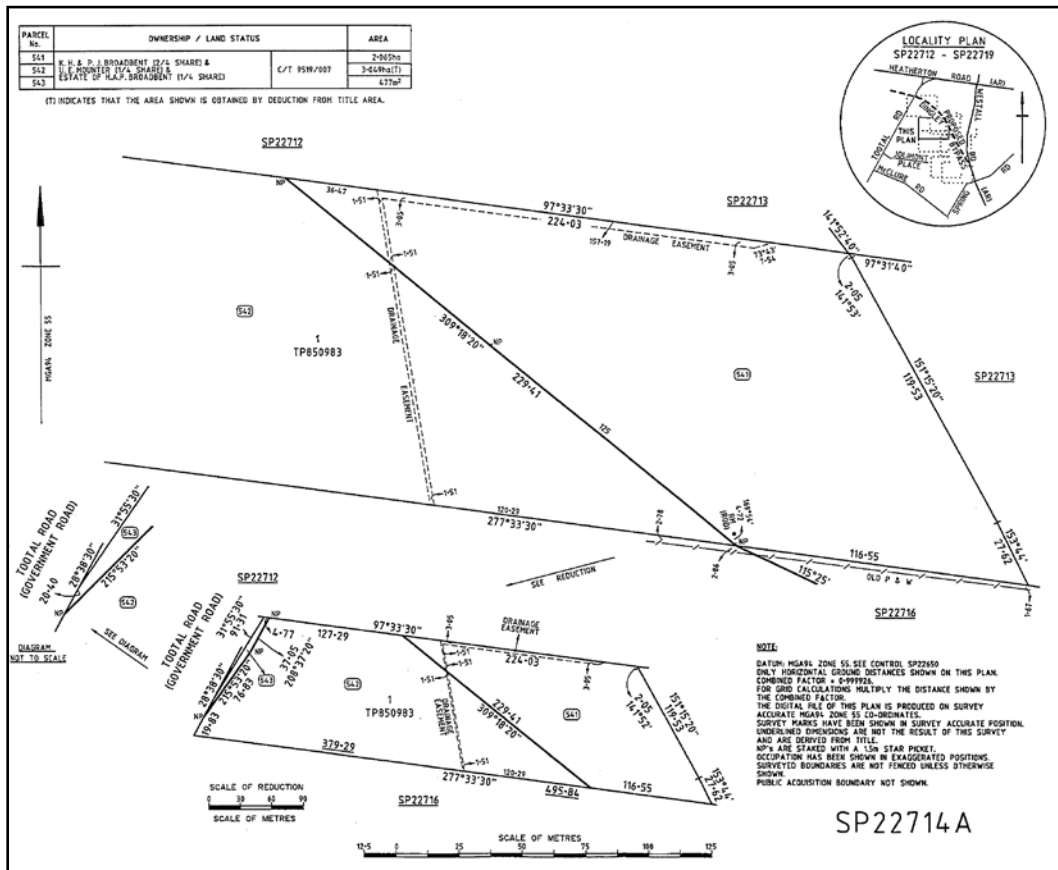
Note: The registered proprietor of the land the subject of CT 10243/281 (which includes Parcel 377) is EG Smith as to a 1/2 share.



PARCEL No.	OWNERSHIP / LAND STATUS	AREA
526	ROADS CORPORATION E/T 8832/595	4304m ²
527	ROADS CORPORATION E/T 8109/143	6310m ²
528	W E COTTON 1/2 SHARE & L COTTON 1/2 SHARE E/T 882/972	646m ²
529	ROADS CORPORATION E/T 8832/595	189m ²
531	ROADS CORPORATION BAL OF TITLE SHOWN ON SP22712 E/T 8132/843	5710m ²

NOTE:
 GUYTON MESH ZONE 55 SEE CONTROL PLAN SP21458
 ONLY HORIZONTAL GROUND DISTANCES SHOWN ON THIS PLAN.
 CORRECTION FACTOR = 0.999928.
 ALL DISTANCES INCLUDING THE DISTANCE SHOWN BY
 THE DIGITAL FILE OF THIS PLAN IS PRODUCED ON SURVEY
 ACCURATE FROM A ZONE 55 COORDINATE.
 SURVEY MARKS NOT SHOWN IN SURVEY ACCURATE POSITION.
 OCCUPATION HAS BEEN SHOWN IN EXAGGERATED POSITIONS.
 SURVEYED BOUNDARIES ARE NOT FINED UNLESS OTHERWISE
 MARKET GARDEN OUTLINE IS SHOWN THIS.
 PAD INDICATES PUBLIC ACQUISITION OVERLAY. ---





This legislative instrument comes into effect on the date published in the Government Gazette.
 Dated 3 December 2013
 Responsible Minister
 ROBERT CLARK MP
 Attorney-General

YVETTE CARISBROOKE
 Clerk of the Executive Council

Crown Land (Reserves) Act 1978
NOTICE OF INTENTION TO REVOKE
TEMPORARY RESERVATIONS
ORDER IN COUNCIL

The Governor in Council under section 10 of the **Crown Land (Reserves) Act 1978** gives notice of intention to revoke the following temporary reservations:

BAEL BAEL – The withholding from licensing under sections 19 & 49 of the **Land Act 1869** by Order in Council of 14 July, 1879 published in the Government Gazette of 18 July, 1879 page 1816 of an area of Crown land in the Parish of Bael Bael. – (0617652)

BANNERTON – The temporary reservation by Order in Council of 26 July, 1926 of an area of 1214 square metres of land being Crown Allotment 5, Section A, Township of Bannerton, Parish of Toltol as a site for a Public Hall. – (Rs 3342)

CANNIE – The temporary reservation by Order in Council of 27 October, 1890 of an area of 20.27 hectares, more or less, of land in the Parish of Cannie (formerly described as Parish of Budgerum West in government gazette of 31 October, 1890 – page 4273) as a site for Water supply purposes, revoked as to part by Order in Council of 22 November, 1966 so far as the balance remaining containing 18.5 hectares, more or less. – (0617740)

MACORNA – The temporary reservation by Order in Council of 26 April, 1989 of an area of 121 hectares, more or less, of land in the Parish of Macorna as a site for Management of Wildlife. – (Rs 14014)

TERRAPEE – The temporary reservation by Order in Council of 11 January, 1887 of an area of 11.74 hectares, more or less, of land in the Parish of Terrapee (formerly being Crown Allotment 50) as a site for Water supply purposes. – (Rs 2102)

TERRAPEE – The temporary reservation by Order in Council of 5 March, 1889 of an area of 2.023 hectares, more or less, of land in the Parish of Terrapee as a site for Water supply purposes. – (2003631)

TERRAPEE – The temporary reservation by Order in Council of 14 January, 1901 of an area of 2.023 hectares, more or less, of land in the Parish of Terrapee (formerly being part Crown Allotment 50) as a site for Public Recreation. – (Rs 2101)

COBUNGRA – The temporary reservation by Order in Council of 1 August, 1972 of an area of 4882 square metres of land in the Parish of Cobungra as a site for Public Recreation. – (Rs 9635)

ST. ARNAUD – The temporary reservation by Order in Council of 23 September, 1958 of an area of 4123 square metres of land in Section 13, Township of St. Arnaud, Parish of St. Arnaud as a site for the purposes of the Forests Act. – (Rs 07717)

This Legislative Instrument is effective from the date on which it is published in the Government Gazette.

Dated 3 December 2013

Responsible Minister
RYAN SMITH
 Minister for Environment and
 Climate Change

YVETTE CARISBROOKE
 Clerk of the Executive Council

Crown Land (Reserves) Act 1978
REVOCATION OF
TEMPORARY RESERVATION
Order in Council

The Governor in Council under section 10 of the **Crown Land (Reserves) Act 1978** revokes the following temporary reservation:

WODONGA – The temporary reservation by Order in Council of 28 March, 2000 of various parcels of Crown land in the Township of Wodonga and Parish of Wodonga as a site for Public purposes (Regional Parklands), **so far only** as the portion containing 7103 square metres being Crown Allotment 2089, Township of Wodonga, Parish of Wodonga as indicated by hatching on plan GP3327 published in the Government Gazette on 10 October, 2013 – page 2525. – (2008754)

This Legislative Instrument is effective from the date on which it is published in the Government Gazette.

Dated 3 December 2013

Responsible Minister
RYAN SMITH
 Minister for Environment and
 Climate Change

YVETTE CARISBROOKE
 Clerk of the Executive Council

This Legislative Instrument is effective from the date on which it is published in the Government Gazette.

Dated 3 December 2013

Responsible Minister
RYAN SMITH
Minister for Environment and
Climate Change

YVETTE CARISBROOKE
Clerk of the Executive Council

Crown Land (Reserves) Act 1978

SPECIFY PURPOSE OF PERMANENTLY RESERVED CROWN LANDS

Order in Council

The Governor in Council under section 4(5) of the **Crown Land (Reserves) Act 1978** specifies that the following Crown lands, which are permanently reserved for an unspecified purpose, be permanently reserved for the Preservation of an area of ecological significance:—

MUNICIPAL DISTRICT OF THE GANNAWARRA SHIRE COUNCIL

GUNBOWER WEST AND MACORNA – total area 13.9 hectares, more or less, being Crown Allotment 2179, Parish of Gunbower West and Crown Allotment 2184, Parish of Macorna as shown **cross-hatched** on Plan No. LEGL./13-224 lodged in the Central Plan Office and being part of the land permanently reserved for Public purposes by Order in Council of 23 May, 1881 and published in the Government Gazette of 27 May, 1881 – page 1389.

File Ref: 0617737

This Legislative Instrument is effective from the date on which it is published in the Government Gazette.

Dated 3 December 2013

Responsible Minister
RYAN SMITH
Minister for Environment and
Climate Change

YVETTE CARISBROOKE
Clerk of the Executive Council

Land Act 1958

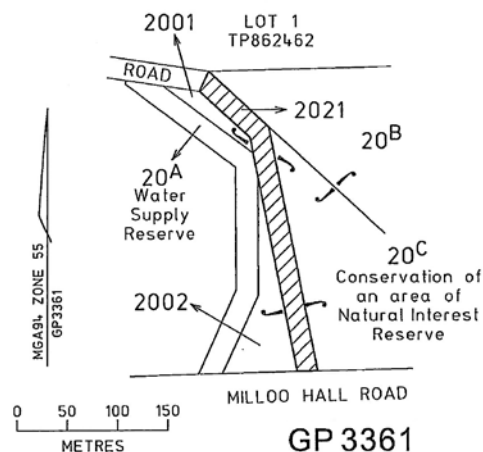
CLOSURE OF UNUSED ROADS

Order in Council

The Governor in Council under section 349 of the **Land Act 1958** and with the concurrence in writing of the municipalities in which the roads are situated closes the following unused roads:

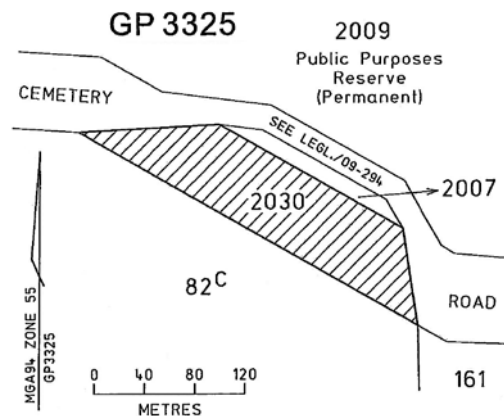
MUNICIPAL DISTRICT OF THE SHIRE OF CAMPASPE

MILLOO – The road in the Parish of Milloo being Crown Allotment 2021 as indicated by hatching on plan GP3361 hereunder. – (GP3361) – (0613774)



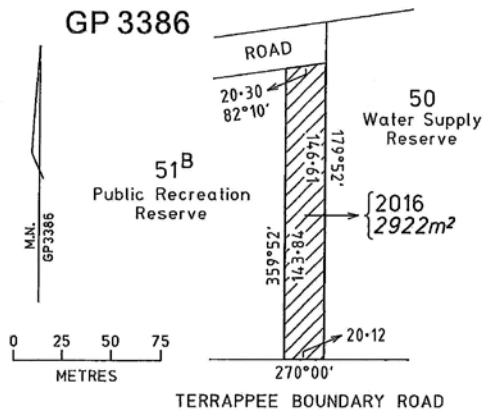
MUNICIPAL DISTRICT OF THE GREATER SHEPPARTON CITY OF COUNCIL

MOOROOPNA – The road in the Parish of Mooroopna being Crown Allotment 2030 as indicated by hatching on plan GP3325 hereunder. – (GP3325) – (0805371)



MUNICIPAL DISTRICT OF THE
SHIRE OF LODDON

TERRAPEE – The road in the Parish of Terrapee being Crown Allotment 2016 as indicated by hatching on plan GP3386 hereunder. – (GP3386) – (0610123)



This Legislative Instrument is effective from the date on which it is published in the Government Gazette.

Dated 3 December 2013

Responsible Minister
RYAN SMITH
Minister for Environment and
Climate Change

YVETTE CARISBROOKE
Clerk of the Executive Council

This page was left blank intentionally

This page was left blank intentionally

This page was left blank intentionally

**SUBORDINATE LEGISLATION ACT 1994
NOTICE THAT STATUTORY RULES ARE
OBTAINABLE**

Notice is hereby given under section 17(3) of the **Subordinate Legislation Act 1994** that the following Statutory Rules were first obtainable from the Victorian Government Bookshop, Level 20, 80 Collins Street, Melbourne on the date specified:

140. *Statutory Rule:* Children, Youth and Families Amendment Regulations 2013
Authorising Act: Children, Youth and Families Act 2005
Date first obtainable: 2 December 2013
Code A
141. *Statutory Rule:* Bail Further Amendment Regulations 2013
Authorising Act: Bail Act 1977
Date first obtainable: 2 December 2013
Code A
142. *Statutory Rule:* Victorian Civil and Administrative Tribunal (Fees) Amendment Regulations 2013
Authorising Act: Victorian Civil and Administrative Tribunal Act 1998
Date first obtainable: 2 December 2013
Code A
143. *Statutory Rule:* Public Health and Wellbeing Amendment (Immunisation Services) Regulations 2013
Authorising Act: Public Health and Wellbeing Act 2008
Date first obtainable: 2 December 2013
Code A

144. *Statutory Rule:* Racing (Specified Race-course) Amendment Regulations 2013
Authorising Act: Racing Act 1958
Date first obtainable: 2 December 2013
Code A
145. *Statutory Rule:* Children, Youth and Families (Children's Court Family Division) (Amendment No. 4) Rules 2013
Authorising Act: Children, Youth and Families Act 2005
Date first obtainable: 2 December 2013
Code B

PRICING FOR SPECIAL GAZETTE, PERIODICAL GAZETTE AND VICTORIAN LEGISLATION

Retail price varies according to the number of pages in each Victoria Government Special Gazette, Victoria Government Periodical Gazette and Victorian legislation. The table below sets out the prices that apply. These prices are effective from 1 January 2014.

<i>Price Code</i>	<i>No. of Pages (Including cover and blank pages)</i>	<i>Price*</i>	<i>Price Code</i>	<i>No. of Pages (Including cover and blank pages)</i>	<i>Price*</i>
A	1–16	\$4.00	#Z	1407–1470	\$119.05
B	17–32	\$6.00	#ZA	1471–1536	\$124.70
C	33–48	\$8.20	#ZB	1537–1610	\$129.45
D	49–96	\$12.90	#ZC	1611–1666	\$134.90
E	97–144	\$16.60	#ZD	1667–1730	\$140.00
F	145–192	\$19.70	#ZE	1731–1796	\$145.65
G	193–240	\$22.70	#ZF	1797–1860	\$150.90
H	241–288	\$24.10	#ZG	1861–1926	\$155.85
I	289–352	\$27.20	#ZH	1927–1990	\$161.50
J	353–416	\$31.70	#ZI	1991–2056	\$166.60
K	417–480	\$36.20			
L	481–544	\$42.20			
M	545–608	\$48.25			
N	609–672	\$53.35			
O	673–736	\$60.30			
P	737–820	\$66.45			
#Q	821–886	\$72.25			
#R	887–950	\$77.05			
#S	951–1016	\$82.30			
#T	1017–1080	\$87.40			
#U	1081–1146	\$92.65			
#V	1147–1210	\$98.10			
#W	1211–1276	\$103.20			
#X	1277–1340	\$108.80			
#Y	1341–1406	\$113.70			

* All prices include GST

Printed as two volumes

bluestar * **PRINT**

The *Victoria Government Gazette* is published by Blue Star Print with the authority of the Government Printer for the State of Victoria

© State of Victoria 2013

This publication is copyright. No part may be reproduced by any process except in accordance with the provisions of the Copyright Act.

Address all enquiries to the Government Printer for the State of Victoria
Level 2, 1 Macarthur Street
Melbourne 3002
Victoria Australia

How To Order**Mail Order****Victoria Government Gazette**

Level 5, 460 Bourke Street
Melbourne 3000
PO Box 1957 Melbourne 3001
DX 106 Melbourne

**Telephone**

(03) 8523 4601

**Fax**

(03) 9600 0478

email

gazette@bluestargroup.com.au

**Retail & Mail Sales****Victoria Government Gazette**

Level 5, 460 Bourke Street
Melbourne 3000
PO Box 1957 Melbourne 3001

**Telephone**

(03) 8523 4601

**Fax**

(03) 9600 0478

**Retail Sales****Victorian Government Bookshop**

Level 20, 80 Collins Street
Melbourne 3000

**Telephone**

1300 366 356

**Fax**

(03) 9208 3316

ISSN 0819-5471



9 770819 555244

Recommended Retail Price \$2.10 (includes GST)